Hamp
F
44
S86
2002/2003

Annual Reports

of the

TOWN OF STODDARD

New Hampshire

2002-2003

TOWN CLERK: JOAN READ - 446-2203
HOURS: Tuesday & Thursday 9:00 AM to 2:00 PM
TAX COLLECTOR: SANDRA L. PRATT - 847-3029
HOURS: Thursday 1:00 to 3:00 PM or by appointment
TOWN OFFICE: 446-3326 FAX 446-7770
Monday 7:00 PM to Close of Business - SELECTMEN'S MEETING
Wednesday 10:30 AM to 2:30 PM Administrative Assistant available
STODDARD RECYCLING & TRANSFER STATION
HOURS: Saturday & Sunday, 9:00 AM to 4:00 PM
June through Labor Day - Wednesday Noon to 4:00 PM
POLICE: MUTUAL AID - 911
FIRE & RESCUE: MUTUAL AID - 911
FIRE WARDEN: BURNING PERMITS
Joseph Sarcione, Warden - 446-7144
Lewis Clark, Deputy Warden - 446-3480
Patricia Lamothe, Deputy Warden - 446-7430
ANIMAL CONTROL: Jesse Pollock & Kristin Machado - 446-3428
Or Call Stoddard Police (446-3597) or
Keene Mutual Aid Non-Emergency (352-1291)
LIBRARY HOURS:
Thursday - 7:00 to 9:00 PM & Saturday - 9:30 AM to 10:30 PM
STODDARD CONSERVATION COMMISSION:
Geoffrey Jones, Chairman: 446-3439
STODDARD HISTORICAL SOCIETY:
Meet third Monday of April, June, August & October - 7:30 PM
At the Town Hall (will be posted)
STODDARD PLANNING BOARD:
Meet first Tuesday of the month at the Town Hall - 7:00 PM
Anyone wishing a hearing by the Planning Board should contact:
Pat Putnam 446-7104
STODDARD SCHOOL BOARD:
Meet the first Thursday of the month at 5:15 PM at the
James M. Faulkner Elementary School
Anyone who wishes to appear before the Board should, if possible, contact the Chairman a week prior to meeting date to be listed on the agenda
SCHOOL BOARD MEMBERS:
Brenda Howard - 446-3737 Carol Clark - 446-7562
Michael Meyer - 446-7050
STODDARD CONGREGATIONAL CHURCH:
Services are now year round @ 10:00 AM
Sunday School - 9:00 AM
Rev. DeLisa Little - 446-4332
STODDARD ZONING BOARD OF ADJUSTMENT:
Hearings when needed - to be posted
Anyone wishing a hearing by the ZBA should contact: Pat Putnam 446-7104

ANNUAL REPORTS

OF THE

TOWN OFFICERS

OF

STODDARD, NH

FOR THE FISCAL YEAR ENDING
JUNE 30, 2003

Front Cover: DAVIS PUBLIC LIBRARY

DEDICATED
WITH DEEPEST GRATITUDE TO
FRANCES RUMRILL

Frances Rumrill was born at the family home on Granite Lake where she lived for most of her life. Her family has resided in Stoddard since 1770. It was not surprising that she took an early interest in genealogy and town history. She joined the Stoddard Historical Society as a teenager and has maintained her membership for more than half a century. She held every office at the Historical Society at least once and wrote the chapter on Stoddard schools for the town history published in 1974.

Frances also served on the town's Bicentennial Committee in 1974 and served on Stoddard's Old Home Days committees from that time until 1999. It was as a member of that committee that she planned and organized the reunion of the alumni and teachers of the old one room Stoddard school in 1999.

Frances was as much a part of Stoddard as Stoddard became a part of her life. She enjoyed being with the people of the community and being a part of many activities in the town. Her other service to the town has included:

School Board: 1965-1971, 1975-1981
Library Trustee: 1970-1988
Janitor of the town hall: 1971-1978
Ballot Clerk: 1972-1982
Planning Board: 1978-2003
Stoddard Librarian: 1984-2003
Cemetery Commission: 1995-2003

INDEX

Auditor's Report 42
Budget 13
Cemetery Commission Report 46
Davis Public Library Report 40
Davis Public Library Trustees Report 41
Dogs Licensed 34
Estimated Revenues 14
Financial Report 17
Fire and Rescue Department Report 43
Granite Lake Association Financial Report 50
Granite Lake Village District Report 49
Granite Lake Water Quality Report 51
Home Healthcare, Hospice and Community Services 48
Minutes of Town Meeting 2002 52
Minutes of Special Town Meeting December 16, 2002 57
Payments 20
Police Department Report 44
Police Department Statistics 45
Receipts 18
Schedule of Town Property 15
Selectmen's Narrative 6
Summary of Inventory Valuation 16
Tax Collector, Report of 27
Tax Rate Information ..... Inside Back Cover
Town Clerk, Report of 31
Town Officers 4
Town Warrant 8
Treasurer, Report of 25
Trust Funds, Report of 38
Vital Statistics 32
Zoning Board of Adjustment Report 47

SCHOOL REPORT

Annual Meeting Minutes 79
Auditor's Report 77
Building and Grounds Expendable Trust Fund 74
Multipurpose Room Addition Bond 75
Principal's Report 67
Projected Revenues 73
Proposed 2003–2004 Budget 69
SAU #24 Annual Report 83
SAU #24 2003–2004 Budget 85
SAU #24 Proration of Operating Budget 86
School Board Report 65
School District Organization 62
Special Education Expenditures 76
Student Enrollment 81
SAU #24 Report of Superintendent of Schools 84
Warrant 63

VALUATIONS AND TAXES

Current Use Land 126
Granite Lake Village District 122
Property 88

TOWN OFFICERS

MODERATOR

DANIEL A. EATON	TERM EXPIRES 2004

SELECTMEN

JOHN HALTER	TERM EXPIRES 2004
LOUIS GRANDPRE'	TERM EXPIRES 2003
CHET PRATT	TERM EXPIRES 2005

TOWN CLERK

JOAN A. READ	TERM EXPIRES 2004

TAX COLLECTOR

CHARLOTTE PRATT (RETIRED)	TERM EXPIRES 2003
SANDRA PRATT (APPOINTED)	TERM EXPIRES 2003

TREASURER

MARY LOU EATON	TERM EXPIRES 2003

TRUSTEE OF TRUST FUNDS

PATRICIA MCMAHON	TERM EXPIRES 2004
JANE SERBENT	TERM EXPIRES 2003
MARYLOU STYMEST	TERM EXPIRES 2005

TRUSTEE OF PUBLIC LIBRARY

LINA VAILLANCOURT	TERM EXPIRES 2004
ALAN RUMRILL	TERM EXPIRES 2003
THOMAS ABERT	TERM EXPIRES 2005

CONSTABLE

DAVID VAILLANCOURT	TERM EXPIRES 2003

SPECIAL POLICE / APPOINTED

ROGER TURCOTTE
JEREMY YEGLINSKI

BOARD OF FIRE WARD

BRIAN CAHILL	TERM EXPIRES 2003
JOE SARCIONE	TERM EXPIRES 2003
WALLACE WEAVER	TERM EXPIRES 2003

PLANNING BOARD

TERRENCE MCMAHON	TERM EXPIRES 2004
FRANCES W. RUMRILL (RESIGNED)	TERM EXPIRES 2004
CASEY HAYES	TERM EXPIRES 2003
HARRY POWER	TERM EXPIRES 2003
PATRICIA CAMPBELL	TERM EXPIRES 2005
LINDSEY FREESE	TERM EXPIRES 2005
MARK KRIDER / ALTERNATE	
PATRICIA PUTNAM / SECRETARY	

SUPERVISORS OF CHECKLISTS

MARY LOU STYMEST	TERM EXPIRES 2006
PAMELA CHAMPNEY	TERM EXPIRES 2008
JUDY SEAVER	TERM EXPIRES 2004

CEMETERY COMMISSION

FRANCES W. RUMRILL (RESIGNED)	TERM EXPIRES 2004
BEVERLY POWER	TERM EXPIRES 2003
JOANNE VAILLANCOURT	TERM EXPIRES 2005

SEXTON

GORDON GARNETT TERM EXPIRES 2003

AUDITORS

VIRGINIA GRANDPRE' TERM EXPIRES 2003
WALTER SERBENT TERM EXPIRES 2003

ZONING BOARD OF ADJUSTMENT
(BY APPOINTMENT)
BEVERLY POWER, CHAIRPERSON
RICHARD BETZ
VIRGINIA KIEHN
SANDRA SHERMAN
FRED WARD
ALTERNATE : ROSCOE PUTNAM
SECRETARY : PATRICIA PUTNAM

HEALTH OFFICER
SELECTMEN

LIBRARIAN
FRANCES W. RUMRILL (RESIGNED)

FIRE CHIEF
BRIAN CAHILL

CONSERVATION COMMISSION
(BY APPOINTMENT)
GEOFF JONES, CHAIRPERSON
RICHARD BRIER, VICE CHAIR
GEORGE DAVENPORT
JOHN LIGHTBODY JR.
GERALD PELLETIER
ANNE FAULKNER KING / ALTERNATE

RECREATION COMMISSION
(BY APPOINTMENT)
BRADLEY PRATT JR.
JEFFREY BUSH
JOHN CRESSY

OVERSEER OF THE PUBLIC WELFARE
SELECTMEN

REPRESENTATIVE TO THE GENERAL COURT

DISTRICT # 24
ROBERT BATCHELDER MARLOW
DANIEL A. EATON STODDARD
JOHN LAURENT WESTMORELAND
JOHN PRATT WALPOLE

SELECTMEN'S NARRATIVE

You will notice that the financial reports herein, with the exception of the Budget and Estimated Revenues, are from the 2001 fiscal year. That is because those are the most recent audited reports. Please remember, the current fiscal year began on 1/1/02 and will run through 6/30/03.

The town-wide revaluation is being conducted by Earls*Nieder*Perkins, L.L.C. and scheduled for completion by fall 2003. We are asking for an appropriation of $62,500 to pay for the remainder of the revaluation work and the new computer system needed to operate the assessing software.

February 2003 was a trying month at Town Hall, with a failed boiler, frozen and leaky pipes, and some water damage. I think it's safe to say all who wintered in Stoddard endured far too many sub-zero days and can thoroughly appreciate Spring this year!

We want to express our thanks and appreciation to Charlotte Pratt for her many, many years of service as Tax Collector. Charlotte retired in October 2002. She is now Deputy Tax Collector, assisting and training the new Tax Collector. Sandra Pratt was appointed Tax Collector for the remainder of Charlotte's term.

Our gratitude also goes out to all who have served the town on it's various boards and commissions. Your time and efforts have not gone unnoticed or unappreciated. Also, to those who do things for the community while having no direct affiliation with the town government, we extend thanks. It is your willingness to give of yourselves which helps make Stoddard such a great community.

Your Selectmen,

John D. Halter, Chairman
Louis E. GrandPre`
Bradley "Chet" Pratt, Jr.

2001 Stoddard Tax Bill of $14.46

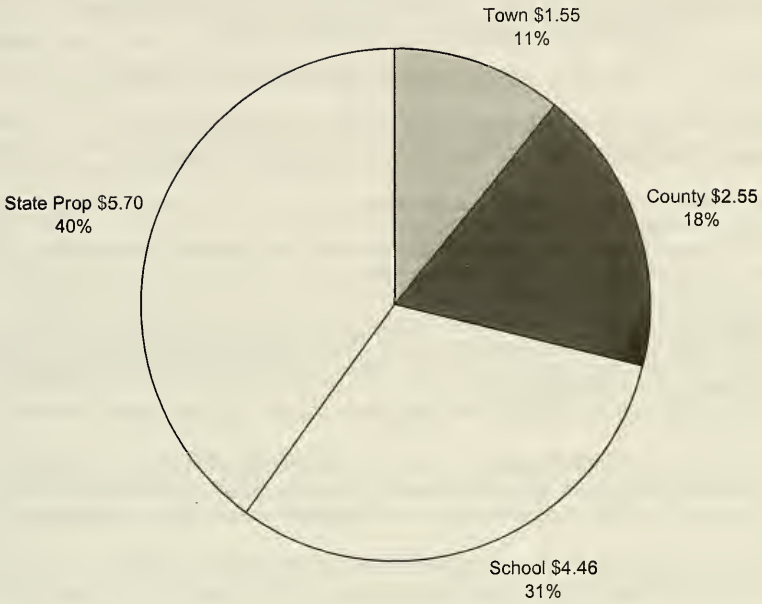

2002 Stoddard Tax Bill of $16.08

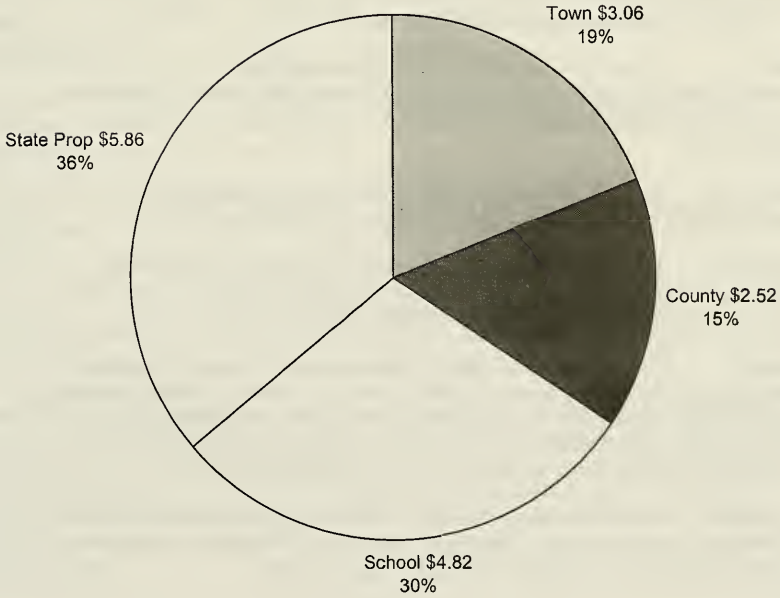

TOWN OF STODDARD, NH
TOWN WARRANT

To the inhabitants of the Town of Stoddard in the County of Cheshire in the State of New Hampshire, qualified to vote in Town affairs: You are hereby notified to meet at the Town Hall in said Stoddard on Tuesday, the thirteenth (13th) day of May 2003, next at eleven (11:00AM) of the clock in the forenoon to act upon the following articles:

The Polls will be open from 11:00 AM to 7:00 PM.

ART. 1: To choose by ballot all necessary Town Officers for the ensuing year.

ART. 2: Are you in favor of the adoption of the following amendment to the Stoddard Community Planning Ordinance as proposed by the Planning Board:

"Amend Article III of the Stoddard Community Planning Ordinance 'General Regulations' by adding a new paragraph as follows:
5. Conversion of seasonal dwellings. Conversion of seasonal dwellings to year-round homes [*], whether rented or owner occupied, is prohibited until an approval for operation of a septic system is on file with the Stoddard Board of Selectmen or the New Hampshire Department of Environmental Services. (*) 270 or more days per year constitutes year round occupancy."
[If adopted, this amendment will supersede the 1979 Town Warrant Article #29 which reads: "To see if the Town will vote to prohibit conversion of seasonal dwellings to permanent homes unless septic systems meet state specifications"]
(Recommended by the Planning Board and Zoning Board of Adjustment. Majority vote required)

FURTHER, you are hereby notified to meet at the James Faulkner Elementary School Multipurpose Room in said Stoddard on Tuesday, the twentieth (20th) day of May 2003, next at seven (7:00 PM) of the clock in the evening, to act upon the articles 3 through 32.

ART. 3: To see if the Town will vote to raise and appropriate the sum of $155,000.00 to defray Town charges for the ensuing year. *The Selectmen recommend this appropriation.*

ART. 4: To see if the Town will vote to raise and appropriate the sum of $3,500.00 as the operating budget for the Stoddard Planning Board for the ensuing year. *The Stoddard Planning Board and the Selectmen recommend this appropriation.*

ART. 5: To see if the Town will vote to raise and appropriate the sum of $1,038.00 for membership with the Southwest Region Planning Commission for the ensuing year. *The Stoddard Planning Board and the Selectmen recommend this appropriation.*

ART. 6: To see if the Town will vote to raise and appropriate the sum of $1,200.00 as the operating budget of the Stoddard Zoning Board of Adjustment for the ensuing year. *The Stoddard Zoning Board of Adjustment and the Selectmen recommend this appropriation.*

ART. 7: To see if the Town will vote to raise and appropriate the sum of $500.00 to maintain E-911 records. *The Selectmen recommend this appropriation.*

ART. 8: To see if the Town will vote to raise and appropriate the sum of $29,300.00 for the operating budget of the Stoddard Police Department. *The Police Department and the Selectmen recommend this appropriation.*

ART. 9: To see if the Town will vote to authorize the Selectmen to continue a leasing agreement for the purpose of leasing a Police Cruiser for the Police Department and to raise and appropriate the sum of $7,364.00 for the lease agreement second payment on the Ford Expedition Police Cruiser. This lease contains an escape clause. *The Police Department and the Selectmen recommend this appropriation.*

ART. 10: To see if the Town will vote to raise and appropriate the sum of $7,500.00 for Antrim ambulance service for the ensuing year. *The Stoddard Fire and Rescue Department and the Selectmen recommend this appropriation.*

ART. 11: To see if the Town will vote to raise and appropriate the sum of $21,265.00 for the operating budget of the Stoddard Fire & Rescue Department for the ensuing year. *The Stoddard Fire and Rescue Department and the Selectmen recommend this appropriation.*

ART. 12: To see if the Town will vote to raise and appropriate the sum of $10,000.00 for wages for members of the Stoddard Fire and Rescue Department for the ensuing twelve month period. *The Stoddard Fire and Rescue Department and the Selectmen recommend this appropriation.*

ART. 13: To see if the Town will vote to raise and appropriate the sum of $3,000.00 for the operating budget of the Stoddard Fire Warden. *The Fire Warden and the Selectmen recommend this appropriation.*

ART. 14: To see if the Town will vote to raise and appropriate the sum of $125,000.00 for winter and summer maintenance, emergencies and planned repair of Town roads and bridges. *The Selectmen recommend this appropriation.*

ART. 15: To see if the town will vote to raise and appropriate the sum of $10,000.00 to fill in the fire pond located at tax map# 129-08 and authorize the withdrawal of $5,000.00 from the Town Parks W Trust Fund. The balance of $5,000.00 is to come from general taxation. *The Selectmen recommend this appropriation.*

ART. 16: To see if the Town will vote to raise and appropriate the sum of $83,603.00 for Recycling and Transfer Station expenses for the ensuing year. *The Selectmen recommend this appropriation.*

ART. 17: To see if the Town will vote to raise $1.25 per resident (Total $1,180.00) for services provided by Monadnock Family Services to uninsured and underinsured residents of Stoddard. **(By Petition)** *The Selectmen recommend this appropriation.*

ART. 18: To see if the Town will appropriate the sum of Eight Hundred Dollars ($800.00) to HCS - Home Healthcare, Hospice and Community Services to support the continuance of visiting nurse and home health services being provided to the residents of Stoddard. **(By Petition)** *The Selectmen recommend this appropriation.*

ART. 19: To see if the Town will raise and appropriate the sum of $1,200.00 to The Community Kitchen Inc. in Keene, NH for services provided to Stoddard residents. **(By Petition)** *The Selectmen recommend this appropriation.*

ART. 20: To see if the Town will vote to raise and appropriate the sum of $5,500.00 for the operation and maintenance of the Davis Library. *The Library Trustees and the Selectmen recommend this appropriation.*

ART. 21: To see if the Town will vote to raise and appropriate the sum of $1,000.00 for the operation of the Recreation Commission. *The Recreation Commission and the Selectmen recommend this appropriation.*

ART. 22: To see if the Town will vote to raise and appropriate the sum of $200.00 for the operation of the Stoddard Conservation Commission. *The Stoddard Conservation Commission and the Selectmen recommend this appropriation.*

ART. 23: To see if the Town will vote to raise and appropriate the sum of $555.00 for the residents of Stoddard to participate in twelve (12) town household hazardous waste collection days at the City of Keene Recycling Center. The collection days will be scheduled on the following Wednesdays and Saturdays during the summer and early fall from 8 a.m. - 1 p.m.: 7/12, 7/16, 7/26, 8/9, 8/13, 8/23, 9/13, 9/17, 9/27, 10/11, 10/15 & 10/25. *The Stoddard Conservation Commission and the Selectmen recommend this appropriation.*

ART. 24: To see if the Town will vote to raise and appropriate the sum of $1,100.00 for the Lay Monitoring Program. *The Stoddard Conservation Commission and the Selectmen recommend this appropriation.*

ART. 25: To see if the Town will vote to raise and appropriate the sum of $1,000.00 to continue the town's participation with the coalition communities in opposition to the State Education Property Tax. *The Selectmen recommend this appropriation*

ART. 26: To see if the Town will vote to raise and appropriate the sum of $62,500.00 for the revaluation of properties within the town and equipment charges related thereto. *The Selectmen recommend this appropriation.*

ART. 27: To see if the Town will vote to raise and appropriate the sum of $20,000.00 to fund the position of Town Administrator. This part-time position would enable its holder to manage our local government in coordination with the Selectmen, make decisions based on current local laws and unbiased common sense, answer the questions of Stoddard citizens, and respond to all inquiries promptly. **(By Petition)** *The Selectmen do not recommend this appropriation.*

ART. 28: To see if the Town will vote to authorize the Selectmen to accept a gift of land identified as tax map #410-08.1 containing 8.84 +/- acres if made available to the town during the ensuing year.

ART. 29: To see if the Town will vote to adopt the following ordinance pertaining to dogs:

Effective July 1, 2003, the following conditions shall apply to all dogs kept outdoors in the Town of Stoddard:
1. For dogs confined by a tether :
A. the tether must be at least 5 times the length of the dog, from nostrils to base of tail
B. the tether shall be equipped with swivel ends and shall be positioned to prevent tangling and/or hanging
C. the tether shall be attached to a properly fitting collar or harness, worn by the dog
D. The tether shall not weigh more than 1/8 the dog's body weight
2. Dogs kept tethered shall spend at least 1 hour per 24 hour period off tether, indoors engaged in social interaction or in outdoor exercise.
3. Dogs kept outdoors WILL have access to adequate shelter at all times. "Adequate shelter" is defined as a doghouse or permanent structure of appropriate size to maintain the dog's body heat and allow the dog to stand, turn around and lie down, with a covering over the door and dry hay or similar material inside.
4. In extremes of weather, I.e., snowstorms, thunderstorms, temperatures below 15 F or above 90 F OR, as determined by the animal control officer, when extreme windchills or humidity create unsafe outdoor conditions, dogs shall be kept indoors.
5. All dogs kept outside MUST have access to shade from the sun and to fresh water at all times.
6. Any person found to be in violation of these conditions shall receive a WARNING from the animal control officer and shall have 30 days to comply. Persons who receive a warning are encouraged to consult the animal control officer or other professional to resolve problems.
7. A person found in violation a second time for the same dog shall be assessed a $100.00 fine, payable to the Town of Stoddard, 30% of which shall be donated to the State of New Hampshire's low cost spay/neuter fund.
8. A third violation for the same dog may result in removal of the dog to the Monadnock Humane Society, at the discretion of the Animal Control Officer. The owner shall have 30 days to comply with the provisions of this ordinance. The owner shall reimburse Monadnock Humane Society for food and boarding for the dog for the period of time it is in custody of MHS. If the owner does not comply with the terms of this Ordinance within 30 days the owner shall relinquish permanent custody of the dog to the Monadnock Humane Society.

(By Petition)

ART. 30: To see if the Town will vote to adopt the following Health Care for New Hampshire Resolution:

Whereas, New Hampshire residents pay the 12th highest cost for insurance in the country; and

Whereas, the cost of health insurance premiums for New Hampshire families has increased by 45 percent in three years and now averages $8500 a year; and

Whereas, 100,000 New Hampshire residents have no health coverage and 77 percent of them have a full-time worker at home; and

Whereas, due to the rising costs almost half of New Hampshire's small businesses cannot afford health coverage for their employees, now, therefore be it resolved that we, the citizens of Stoddard, New Hampshire call on our elected officials from all levels of government, and those seeking office, to work with consumers, businesses, and health care providers to ensure that:

- Everyone in New Hampshire, including the self-employed, unemployed, un- and underinsured, and small business owners, has access to an affordable basic health plan similar to what federal employees receive;

-Everyone, including employers, consumers, and the state, local and federal government makes a responsible and fair contribution to finance the health care system;

-Every family and individual in New Hampshire receives high quality care that is cost efficient and medically effective; and

-That these efforts help control the skyrocketing cost of health care.

(By Petition)

ART. 31: To see if the Town will vote to send the following resolution to the New Hampshire General Court:

Whereas, the NH Land and Community Heritage Commission, in its final report released on November 15, 1999, found that "pressures on our natural, cultural and historical resources caused by growth and sprawl are seriously affecting the quality of life of NH citizens"; and

Whereas, the Commission proposed a new voluntary program to be called the Land and Community Heritage Program (LCHIP), similar to the successful Land and Community Investment Program (LCIP) but expanded to include cultural and historical resources; and

Whereas, 108 NH towns and cities passed warrant articles or resolutions in support of LCHIP's creation in the spring of 2000; and

Whereas, in its 2000 session, the NH General Court overwhelmingly approved the establishment of LCHIP (24-0 in the Senate, 326-9 in the House), and provided initial funding at the annual level of $6 million in the 2001-02 biennium; and

Whereas, LCHIP has since awarded 111 grants in 86 communities throughout New Hampshire, helping to restore or rehabilitate 57 historic structures and helping to conserve 199,603 acres; and

Whereas, LCHIP has to date leveraged $4.02 in matching funds for every $1 invested, well in excess of the 1:1 ratio mandated by the General Court; and

Whereas, LCHIP is a small and efficiently-administered program; and

Whereas, funding for LCHIP grants will be exhausted this spring with the completion of the program's fourth grant round; and

Whereas, the Town of Stoddard may seek LCHIP funds to protect conservation land and preserve historic resources now and in the future;

Now, therefore, be it resolved that the Town Selectmen of the Town of Stoddard urge the State of New Hampshire General Court to maintain level funding for the Land and Community Heritage Investment Program in its next biennial budget.

ART. 32: To transact any other business that may legally come before this meeting.

Given under hour hands and seal this 16th day of April
In the year of our Lord, two thousand and three.

Board of Selectmen

John D. Halter, Chairman
Louis E. GrandPre`
Bradley C. Pratt, Jr.

TOWN OF STODDARD BUDGET	2002 Budget	2002 Actual	2002 Budget	2003 Proposed	% of 2002 at
	18 months	As of 4/16/03	if 12 months	12 months	12 months
General Government					
Executive	9,000	6,000	6,000	6,000	100.0%
Election, Registration & Vital Statistics	40,912	34,341	27,763	29,430	106.0%
Financial Administration	81,983	81,916	54,655	68,420	125.2%
Property Assessment	3,200	2,390	2,700	2,400	88.9%
Legal Fees	7,500	3,419	5,000	4,000	80.0%
FICA @ 7.65%	9,900	7,927	6,600	7,000	106.1%
Town Buildings	20,500	24,553	14,500	15,500	106.9%
Cemeteries	2,250	1,750	1,500	1,000	66.7%
Insurance	13,500	15,143	10,000	14,000	140.0%
Advertising	1000	575	750	550	73.3%
Street Lighting	4,000	3,103	2,500	2,600	104.0%
Health Officer (Port-a-Potties)	2,000	1,275	1,300	1,950	150.0%
Pest/Animal Control	750	499	500	500	100.0%
Welfare	1000	2,697	600	1,500	250.0%
Patriotic Purposes	300	77	150	150	100.0%
Budgeted Town Charges	**197,795**	**185,665**	**134,518**	**155,000**	**115.2%**
Planning and ZBA					
Planning Board	5,250	1,432	3,500	3,500	100.0%
SW Region Planning Commission	1021	1,021	1,021	1,038	101.7%
Zoning Board of Adjustment	1,800	964	1,200	1,200	100.0%
Public Safety					
Enhanced 911	750	955	500	500	100.0%
Police & Civil Defense	43,650	23,733	30,100	29,300	97.3%
Ambulance - Antrim	15,000	7,500	7,500	7,500	100.0%
Fire & Rescue	32,323	25,080	21,549	21,265	98.7%
4WD Pumper Truck	47,952	47,144	23,976	0	0.0%
Town Bldg Maint. Of Fire Station	10000	2,780	0	0	0.0%
Fire Warden	5,000	3,456	3,333	3,000	90.0%
Highways & Streets					
Town Roads: Maintenance & Repair	161,150	158,565	119,000	125,000	105.0%
Sanitation					
Solid Waste Disposal	116,034	113,041	77,620	83,603	107.7%
Health & Welfare					
Monadnock Family & Mental Health	1,160	1,160	1,160	1,180	101.7%
Home Health Care & Comm. Service	800	800	800	800	100.0%
Community Kitchen	850	850	850	1,200	141.2%
Culture & Recreation					
Library	7,275	4,297	4,850	5,500	113.4%
Recreation Commission	2,500	2,042	2,500	1,000	40.0%
Conservation					
Conservation Commission	400	175	200	200	100.0%
Household Hazardous Waste Days	425	264	425	555	130.6%
Lay Monitoring	1,200	1,100	1,000	1,100	110.0%
Special Warrant Articles - Misc.					
Portsmouth Coalition	1,000	1,000	1,000	1,000	100.0%
Revaluation (CRF 2002-2003)	60,000	60,000	60,000	62,500	104.2%
Exterior Paint for 2 P.D. Buildings	1,200	1,200	1,200	0	0.0%
Police Cruiser lease	7,576	7,364	7,576	7,364	97.2%
Fire Department wages	0	0	0	10,000	New
Shedd Hill Bridge (Art. 27)	24,544	24,543	24,544	0	0.0%
Petition for Town Admin.	0	0	0	20,000	New
Fire Pond	0	0	0	10,000	New
TOTALS	**746,655**	**676,131**	**664,440**	**553,305**	**83.3%**

ESTIMATED REVENUES

SOURCE OF REVENUE	ESTIMATED REVENUES PRIOR YEAR	ACTUAL REVENUES PRIOR YEAR (thru 4/16/03)	ESTIMATEI REVENUES 2003-2004
TAXES			
Land Use Change Taxes	3,730	3,730	7,100
Timber Taxes	35,000	7,644	10,000
Other Taxes (overpays)	0	5,987	0
Int. & Penalties on Taxes	13,000	15,354	13,000
Excavation Tax	6	26	0
LICENSES, PERMITS & FEES			
Business Licenses & Permits	3,000	1,396	1,500
Motor Vehicle Permit Fees	200,000	198,383	130,000
Building Permits	1,500	1,710	1,000
Other Licenses, Permits & Fees	8,000	9,258	5,000
FROM STATE			
Shared Revenues	1,907	4,771	4,700
Meals & Rooms Tax	26,908	26,908	24,000
Highway Block Grant	27,823	33,593	25,000
State & Federal Forest Land Riemb.	107	229	100
Est. Hwy B.G. 1/1/03-6/30/03	10,500	0	0
CHARGES FOR SERVICES			
Income From Departments	7,500	4,492	5,000
MISCELLANEOUS REVENUES			
Sale of Municipal Property	7,500	0	0
Interest on Investments	0	7,189	5,000
INTERFUND OPERATING TRANSFERS IN			
From Trust & Agency Funds (art 15)	0	0	5,000
TOTAL ESTIMATED REVENUE & CREDITS	346,481	319,274	236,400

BUDGET SUMMARY

	Prior Year	Ensuing Year
Total Appropriations Recommended	**746,655**	**533,305**
Less Estimated Revenues & Credits	**(346,481)**	**(236,400)**
Estimated Amount of Taxes to be Raised	**399,174**	**296,905**

SCHEDULE OF TOWN PROPERTY
As of December 31, 2002

Description:

TM#128-10 - Town Hall, Land & Building	$160,650
Furniture & Equipment	20,000
TM#129-13 - Library, Land & Building	46,450
Furniture, Books & Equipment	6,000
TM#130-06 - Police Station, Land & Building	28,350
Equipment	11,000
TM#126-23 - Fire Department, Land & Building	162,350
Equipment	224,500
TM#126-22 - Fire Department Meadow	5,800
TM#127-05 - Town Barn/Transfer Station	54,900
Equipment	17,000
TM#128-04 - Historical Society, Land & Building	34,750
Equipment	10,000
TM#129-07 & 08 - Fire Pond & Meadow	6,550
TM#129-09 - 1834 Lot	2,800
TM#129-04 - Gazebo	11,450
TM#126-15 - Old Fire Station, Land & Building	30,550
TM#105-09 - Marina Boat Landing on Highland Lake	61,650
TM#135-26 - Rte 123 Boat Landing on Island Pond	91,600
TM#127-53 - Rte 123 Boat Landing on Highland Lake	29,700
TM#415-22 - Center Pond Boat Landing	41,750
TM#410-05 - Faulkner Elementary School, Land & Bldg	688,400
Furniture & Equipment	50,000
	$1,796,200

Land & Buildings Acquired through Tax Collectors Deeds:

TM#101-116 & 117, E/S East Side Drive	8,900
TM#102-110 & 111, E/S East Side Drive	12,900
TM#103-12, W/S Bailey Rd.	11,900
TM#107-25, S/S Fox Hill Road	15,350
TM#110-29 thru 32, South Hidden Lake Road	33,950
TM#115-02, W/S Beaver Lake Dr.	10,450
TM#115-41, Beaver Brook Dr.	8,150
TM#115-68, W/S Tigola Trail	11,900
TM#115-69, W/S Tigola Trail	12,100
TM#115-70, W/S Tigola Trail	11,000
TM#115-71, W/S Tigola Trail	11,700
TM#115-80, E/S Beaver Lake Dr.	9,400
TM#115-83, E/S Beaver Lake Dr.	12,400
TM#116-37, E/S Red Coat Lane	15,600
TM#118-21, N/S Turtle Rock Rd	32,100
TM#118-22, N/S Turtle Rock Rd	14,800
TM#118-53, Kennedy Brook Road	26,800
TM#119-43, SW/S Highland Lake	31,550
TM#125-15, S/S Walker Road	1,950

TM#131-25.1, S/S Island Pond	15,300
TM#134-08 & 09, Route 123 North	30,100
TM#134-10 & 11, Route 123 North	38,250
TM#134-12, Route 123 North	10,900
TM#137-23, S/S Off Sandy Beach Rd	1,700
TM#408-29, Off Route 123	1,400
TM#414-23, W/S Old Forest Road	1,700
TM#418-07, E/S Aten Rd.	250
TM#418-09, E/S Off Aten Rd.	450
TM#418-12, E/S Off Aten Rd.	6,000
TM#418-40, E/S Chandler Meadow	15,050
	$ 421,300
Total Properties owned by the Town	**$2,217,500**

TAX RATE - $16.26 PER $1,000 VALUATION

Municipal: $3.06 County: $2.52 School: $4.82 State Education Tax: $5.86

SUMMARY INVENTORY OF VALUATION MS - 1

Land		
Current Use	$ 1,308,345	
Conservation Restriction Assessment	177,400	
Residential	71,308,243	
Commercial	682,125	
Total Taxable Land		**$ 73,476,113**
Buildings		
Residential	48,238,165	
Manufactured Housing	439,950	
Commercial	234,250	
Total Taxable Buildings		**$ 48,912,165**
Public Utilities		**1,286,064**
Valuation Before Exemptions Allowed		**$ 123,674,342**
Total Exemptions Allowed		**- 317,800**
Net Valuation On Which Tax Rate For Municipal, County And Local Education Tax Is Computed		**$ 123,356,542**
Less Public Utilities		- 1,286,064
Net Valuation Without Utilities On Which Tax Rate For State Education Tax Is Computed		**$ 122,070,478**

FINANCIAL REPORT
YEAR END DECEMBER 31, 2001

ASSETS

Funds in Custody of Treasurer		
Fleet Bank	67,429.35	
Granite Bank "NOW"	2,500.80	
Granite Bank "REPO"	621,937.82	
Town Clerk Petty Cash	100.00	
Selectmen Petty Cash	30.00	
Total General Funds on Hand		**$691,997.97**
Uncollected Taxes		
Property Taxes	81,535.02	
Unredeemed Liens	29,920.94	
Yield Taxes	135.72	
Total Uncollected Taxes		**$111,591.68**
TOTAL ASSETS		**$803,589.65**

LIABILITIES & FUND BALANCE

Contracts Payable		
David Vaillancourt-Winter Maint.	24,040.00	
R/D Construction-Winter Maint.	3,160.00	
Due to School District	547,855.00	
Master Plan Phase II Carry Over	4,880.55	
Granite Lake Village District	1,117.00	
State of NH (Excess Education Tax)	148,145.00	
Total Liabilities		**$729,197.55**
Fund Balance		
Fund Balance-Jan. 1, 2001	126,642.00	
Retained Earning (reduction)	(52,249.90)[1]	
Fund Balance - December 31, 2001		**$ 74,392.10**
TOTAL LIABILITIES & FUND BALANCE		**$803,589.65**

[1] The Selectmen authorized $71,300 of previous surplus to be used to reduce taxes when our 2001 tax rate was set. The retained earnings reduction of (52,249.90) is the result of the $71,300 draw, offset by a 19,050.10 gain in new surplus funds.

SELECTMEN'S STATEMENT OF RECEIPTS - 2001

GRANTS		
HIGHWAY	25,840.27	
REVENUE SHARING	4,781.00	
ROOMS & MEALS	24,194.10	
Total GRANTS		**54,815.37**
INTEREST		**14,794.44**
SELECTMEN INCOME		
BAD CHECK FEE	90.00	
BAD CHECK REIMBURSEMENT	337.22	
BUILDING PERMITS	1,255.00	
CABLE TV	1,563.12	
COPIER	359.71	
COPY FEES/TX COLL.	332.00	
CU FEES	37.02	
FOREST REIMBURSE	93.75	
INSURANCE	5,856.75	
MISCELLANEOUS	444.40	
PISTOL PERMITS	60.00	
PLANNING BOARD FEES	672.24	
POLICE REPORTS	210.00	
RECREATION SRF	413.34	
REIMBURSED EXPENSE	4,144.47	
TOWN HALL RENT	50.00	
TOWN REPORTS	5.00	
TRUST FUND RECEIPTS	31,409.44	
ZONING BOARD FEES	758.72	
Total SELECTMEN INCOME		**48,097.18**
TAX COLLECTOR		
BETTERMENT INT	119.06	
BETTERMENT TAX	2,469.30	
EXCAVATION TAX	104.58	
OVERPAYS	4,406.77	
PROPERTY TAXES		
COST	2,670.50	
INTEREST	4,236.97	
TAX	1,723,900.18	
TAX LIENS REDEEMED		
INTEREST	4,672.76	
LIENS	24,714.18	
YIELD TAX		
INTEREST	285.84	
TAX	25,878.65	
TOTAL TAX COLLECTOR		**1,793,458.79**

TOWN CLERK		
DOGS		
DOG FINES	5.00	
DOG LICENSES	1,537.50	
DOG LICS PENALTY	52.00	
RABIES CLINIC	106.67	
FEES		
COPIER/MISC	68.00	
FEES-OTHER	41.50	
FILING FEES	7.00	
MUNICIPAL AGENCY	3,065.00	
UCC'S	359.00	
VITAL STATS	382.00	
WETLANDS	30.00	
MOTOR VEHICLE	138,508.00	
Total TOWN CLERK		**144,161.67**
TOTAL INCOME		**2,055,327.45**
FUNDS TRANSFERS		
IN-BANK TRANSFERS FROM REPO		710,000.00
TRANSFERS IN FROM FLEET BANK		680,000.00
TOTAL RECEIPTS FROM ALL SOURCES		**3,445,327.45**

SELECTMEN'S STATEMENT OF PAYMENTS - 2001

ADVERTISING			**769.37**
AMBULANCE			**7,500.00**
BUILDINGS			
FIRE STATION			
ELECTRIC	1,829.67		
HEAT	2,284.73		
MISC.	120.08		
Total FIRE STATION		4,234.48	
OLD FIRE STATION			
ELECTRIC	273.84		
Total OLD FIRE STATION		273.84	
POLICE STATION			
ELECTRIC	1,022.86		
Total POLICE STATION		1,022.86	
TRANSFER STATION			
ELECTRIC	788.95		
MISC.	50.00		
PORT-A-POTTY	900.00		
Total TRANSFER STATION		1,738.95	
TOWN HALL			
ELECTRIC	692.25		
HEAT	2,234.13		
MAINTENANCE	511.62		
MAINTENANCE/PAYROLL	1,388.00		
SUPPLIES/MAINT	101.47		
Total TOWN HALL		4,927.47	
TOTAL BUILDINGS			**12,197.60**
CEMETERIES			
CEMETARY PAYROLL	1,098.00		
EQUIP. USE	376.00		
TOTAL CEMETERIES			**1,474.00**
CONSERVATION COMMISSION			
HAZARDOUS WASTE DAYS	263.50		
LAY MONITORING	810.00		
MISCELLANEOUS	275.00		
TOTAL CONSERVATION COMMISSION			**1,348.50**
E-911			**409.25**
ELECTION & REGISTRATIONS			
ADVERTISING	226.04		
BALLOT CLERKS	225.00		
BALLOT COUNTERS	90.00		
CONVENTION	97.90		
DOG LICENSES	350.00		
DOG TAGS & SUPPLIES	125.06		
DUES	20.00		
ELEC/POSTAGE	213.00		
FEES	6,834.38		
MILEAGE	767.20		
MODERATOR	350.00		
MTG/WRKSHOP/RECERTS	183.30		
SUPERVISORS	576.64		
SUPPLIES	1,046.03		

TELEPHONE	191.64	
TOWN CLERK DEPUTY/PAYR	3,348.17	
TOWN CLERK PAYROLL	9,415.92	
VITAL STATISTICS	88.00	
TOTAL ELECTION AND REGISTRATIONS		**24,148.28**
EXECUTIVE		
SELECTMEN/PAYROLL	6,000.00	
TOTAL EXECUTIVE		**6,000.00**
FINANCIAL ADMINISTRATION		
AUDITORS	1,205.90	
BANK FEES	50.00	
CONVENTION	364.00	
DUES	802.14	
FA/PAYROLL	13,235.56	
FEES/LIENS	2,762.00	
FIN ADM/POSTAGE	3,123.80	
MILEAGE	1,125.60	
MISCELLANEOUS	407.71	
REGISTRY	347.86	
SUPPLIES/EQUIP.	2,967.03	
TAX COLL. DEPUTY PAYR.	3,343.00	
TAX COLL/PAYROLL	13,660.00	
TAX MAPS - DIGITIZE (Art.#28)	10,550.00	
TAX MAPS - MAINTENANCE	108.00	
TELEPHONE	1,353.32	
TOWN REPORTS	3,343.49	
TREASURER-DEPUTY PAYR	20.00	
TREASURER/PAYROLL	3,633.33	
WORKSHOPS/CERTS.	120.00	
TOTAL FINANCIAL ADMIN.		**62,522.74**
FIRE & RESCUE		
BUILDING MATERIALS (Art.#13)	14,226.28	
CONTINGENCY	556.00	
DUES & SUBSCRIPTIONS	220.96	
EQUIP. REPAIRS	6,307.43	
EQUIP. MAINTENANCE	1,369.52	
EXTINGUISHERS	89.00	
FUEL	743.65	
MEDICAL EXP.	145.00	
MEDICAL SUPPLIES	1,398.38	
NEW EQUIPMENT	3,089.54	
OFFICE SUPPLIES	104.70	
PROTECTIVE EQUIP.	4,177.53	
PUMPER LEASE (Art.#12)	23,975.95	
SALARY	365.00	
TELEPHONE	634.70	
TRAINING	4,777.03	
TOTAL FIRE & RESCUE		**62,180.67**
FIRE WARDEN		
FIRES/OTHER	710.97	
SUPPLIES	2,247.40	
TOTAL FIRE WARDEN		**2,958.37**
HEALTH & WELFARE		

ANIMAL CONTROL				
ANIMAL CONTROL/PAYR.	192.50			
MILEAGE	80.85			
MISCELLANEOUS	60.00			
Total ANIMAL CONTROL			333.35	
HEALTH AGENCIES				
COMMUNITY KITCHEN	850.00			
HOME HEALTH	800.00			
MONADNOCK FAM. SERV.	654.00			
Total HEALTH AGENCIES		2,304.00		
PORT-A-POTTIES		1,275.00		
WELFARE		525.00		
TOTAL HEALTH & WELFARE				**4,437.35**
INSURANCE				**9,575.34**
LEGAL	4,675.08			
LEGAL - COALTION COMMUNITIES	1,000.00			
TOTAL LEGAL				**5,675.08**
LIBRARY				
BOOKS	963.78			
ELECTRIC	119.16			
HEAT	925.30			
LIBRARY ASSISTANT	510.00			
LIBRARIAN PAYROLL	757.50			
TELEPHONE	417.86			
TOTAL LIBRARY				**3,693.60**
PATRIOTIC PURPOSES				**321.77**
PLANNING BOARD				
MASTER PLAN PHASE 2 (Art.#5)	119.45			
ADVERTISING	123.41			
LEGAL	28.00			
MILEAGE	213.85			
MISCELLANEOUS	395.67			
PB/PAYROLL	1,702.88			
TOTAL PLANNING BOARD				**2,463.81**
SOUTHWEST REGIONAL PLANNING				**719.00**
ZONING BOARD				
ADVERTISING	130.70			
LEGAL	393.75			
MILEAGE	84.00			
MISCELLANEOUS	328.29			
ZBA/PAYROLL	726.75			
TOTAL ZONING BOARD				**1,663.49**
POLICE				
CRUISER	1,946.85			
FUEL	936.99			
MILEAGE	2,657.55			
MISCELLANEAOUS	190.00			
POLICE DEPUTY/PAYROLL	13,013.50			
POLICE/DETAIL	768.00			
POLICE/PAYROLL	3,132.00			
SUPPLIES & EQUIP.	3,348.29			

TELEPHONE	1,952.91		
TOTAL POLICE			**27,946.09**
PROPERTY ASSESS			**2,440.00**
RECREATION COMMISSION			**12,843.21**
ROADS			
BOWLDER RD	4,553.67		
CALCIUM CHLORIDE	618.75		
CULVERTS/CATCHBASINS	1,000.77		
GRAVEL	937.17		
JUNIPER HILL RD	1,674.36		
KING ST	30.00		
MISCELLANEOUS	311.33		
NORTH SHORE RD	9,405.00		
OLD ANTRIM RD	1,114.64		
SAND-SALT	1,072.18		
SCHOOL ST	18,170.25		
SHEDD HILL RD	38,935.11		
SIGNS	496.50		
SUMMER	18,145.00		
VALLEY RD	5,610.00		
WINTER	37,600.00		
TOTAL ROADS			**139,674.73**
TRANSFER STATION			
DISPOSAL	69,234.32		
SUPPLIES	355.12		
TELEPHONE	369.90		
TOWN OF WASHINGTON	4,000.00		
TOTAL TRANSFER STATION			**73,959.34**
STODDARD WEB SITE			**109.45**
STREET LIGHTS			**2,384.63**
REVALUATION CAPITAL RESERVE (IN)			**20,000.00**
SHEDD HILL BRIDGE CAPITAL RES. (OUT)			**31,409.44**
UNEMPL/WKS COMP & FICA			**6,839.68**
REBATES & OVERPAYS			
INTEREST	5.33		
RBT OR OVERPAY	5,881.35		
TOTAL REBATES & OVERPAYS			**5,886.68**
LIENS & COSTS			**30,637.69**
OTHER GOVERNMENTS			
CHESHIRE COUNTY		316,010.00	
EXCESS STATE EDUCATION TAX		170,220.00	
GRANITE LAKE VILLAGE DISTRICT		0.00	
STODDARD SCHOOL			
2000-2001		392,664.00	
2001-2002		550,000.00	
TOTAL OTHER GOVERNMENTS			**1,428,894.00**

TOTAL EXPENSE	**1,993,202.61**
FUND TRANSFERS	**1,390,000.00**
TOTAL SELECTMEN'S ORDERS PAID	**3,383,202.61**

REPORT OF THE TOWN TREASURER 2001

TOWN CLERK TO TREASURER			Totals
Motor Vehicle Permits		$ 138,068.00	
Motor Vehicle Titles		440.00	
Dog Receipts			
License Fees	1,537.50		
Penalties	57.00		
Rabies Clinic	106.67		
Total Dog Receipts		1,701.17	
Fees			
Filing Fees	17.00		
Municipal Agent	3,065.00		
UCC	359.00		
Vital Statistics	268.00		
Wetlands Fee	30.00		
Total Fees		3,739.00	
Miscellaneous/Other		213.50	
Total Receipts from Town Clerk			$ 144,161.67
TAX COLLECTOR TO TREASURER			
2000			
Property Taxes	57,076.20		
Property Tax Interest	2,095.36		
Yield Tax	2,062.42		
Yield Tax Interest	230.83		
Betterment Tax	2,469.30		
Betterment Tax Interest	119.06		
Property Interest Overpaid	20.89		
Property Tax Overpayments	2,219.49		
Costs	2,670.50		
Total 2000 Receipts		69,823.05	
2001			
Property Taxes	1,666,823.98		
Property Tax Interest	1,281.61		
Yield Tax	23,817.23		
Yield Tax Interest	55.02		
Excavation Tax	104.58		
Property Tax Overpayments	2,166.39		
Total 2000 Receipts		$1,694,248.80	
Tax Liens Redeemed			

	Lien Amount	Interest	Total
1998 Levy	$ 6,253.91	2,504.57	$ 8,758.48
1999 Levy	$ 4,619.29	1,410.67	$ 6,029.96
2000 Levy	$ 13,840.98	757.52	$ 14,598.50

Total Tax Liens, Interest & Costs		29,386.94	
Total Receipts from Tax Collector			$1,793,458.79
DEPARTMENT RECEIPTS			
Selectmen's Office			
Bad Check Fees	90.00		
Bad Check Reimbursement	337.22		
Building Permits	1,255.00		
Copier Receipts	691.71		
Current Use Fees	37.02		
Miscellaneous	444.40		
Town Hall Rental	50.00		
Town Reports	5.00		
Total Selectmen's Office			$ 2,910.35
Trustees of Trust Funds			
Shedd Hill Bridge CRF			$ 31,409.44
Planning & Zoning Boards			

Planning Board			
Ordinances	14.00		
S-D Fees	316.52		
S-D Regulations	2.00		
Site Plan Rev	167.72		
Reg. Copy	2.00		
Other	170.00		
Total Planning Board		672.24	
Zoning Board			
Regs	10.00		
Variance Fees	748.72		
Total Zoning Board		758.72	
Total Planning & Zoning			**$ 1,430.96**
Police Department			
Investigative Reports		210.00	
Pistol Permits		60.00	
Reimbursed Duty Expense		720.00	
Total Police Department			**$ 990.00**
Receipts from Other Sources			
Franchise Fee		1,563.12	
E-911 Data		5.00	
Insurance Refunds		5,856.75	
Reimbursed Expense		3,424.47	
Recreation Fund		413.34	
Total Receipts Other Sources			**$ 11,262.68**
State Income			
Forest Lands	93.75		
Highway Block	25,840.27		
Revenue Sharing	2,390.50		
Rooms & Meals	26,584.60		
Total Income from State			**$ 54,909.12**
Interest Income			
Fleet Bank Interest		940.52	
Granite Bank NOW Interest		10.79	
Granite Bank Repo Interest		13,843.13	
Total Receipts from Interest Income			**$ 14,794.44**
Total Receipts from All Sources			**$2,055,327.45**

REPORT OF THE TAX COLLECTOR

Dear Fellow Citizens:

I have served you as Tax Collector for the past twenty two years. I would like to take this opportunity to thank you for allowing me to serve you. I appreciate the support and trust you have shown me over these many years.

When my husband, Brad, decided to retire in September 2002, we thought it would be a good time for me to do the same. I stayed on until October 15, 2002, when the December Warrant would be issued under a new collector.

It has been my pleasure to serve as Cheshire County Coordinator for 10 years, which allowed me to help new collectors as well as learning first hand all the changes and suggestions from the Association. We also held a yearly County meeting which was always a learning experience.

I have also been on the State Tax Collectors By-Laws Committee for several years. This was very informative.

I have enjoyed being your Tax Collector, but it was time for us to have our home without an office. I have agreed and will be glad to serve as your Deputy Tax Collector.

Thank you again for all your support

Truly yours,

Charlotte H. Pratt
Certified Deputy Tax Collector

TAX COLLECTOR'S REPORT MS-61

Page 1

FOR THE MUNICIPALITY OF Stoddard YEAR ENDING 2001

DEBITS		2001 Levy for Year of this Report	2000 PRIOR LEVIES (Please specify years)		
UNCOLLECTED TAXES-BEG. OF YEAR* :					
Property Taxes			57,274.70		
~~Resident Taxes~~ Betterment			2,469.30		
Land Use Change			.00		
Yield Taxes			2,061.42		
Excavation Tax @ $.02/yd			.00		
Excavation Activity Tax			.00		
Utility Charges			.00		
			.00		
TAXES COMMITTED					
Property Taxes	#3110	1,752,903.00	.00		
Resident Taxes	#3180	.00	.00		
Land Use Change	#3120	.00	.00		
Yield Taxes	#3185	23,952.95	.00		
Excavation Tax	#3187	104.58	.00		
Excav. Activity Tax	#3188	.00	.00		
Utility Charges	#3189	.00	.00		
		.00	.00		
OVERPAYMENT:					
Property Taxes	#3110	2,166.39	2,219.49		
Property Tax Interest ~~Resident Taxes~~ Overpaid	#3180	.00	20.89		
Land Use Change	#3120	.00	.00		
Yield Taxes	#3185	.00	.00		
Excavation Tax	#3187	.00	.00		
Excav. Activity Tax	#3188	.00	.00		
		.00	.00		
Interest - Late Tax	#3190	1,336.62	3,305.25		
~~Resident Tax Penalty~~ Costs	#3190	.00	2,670.50		
TOTAL DEBITS		$1,780,463.54	$70,021.55	$	$

* This amount should be the same as the last year's ending balance. If not, please explain.

TAX COLLECTOR'S REPORT

MS-61

Page 2

FOR THE MUNICIPALITY OF Stoddard YEAR ENDING 2001

CREDITS	2001 Levy for This Year	2000 PRIOR LEVIES (Please specify years)		
REMITTED TO TREASURER:				
Property Taxes	1,666,823.98	32,776.41		
~~Resident Taxes~~ Betterment	.00	1,646.20		
Land Use Change	.00	.00		
Yield Taxes	23,817.23	.00		
Interest	1,336.62	1,541.87		
~~Penalties~~ xx Costs	.00	980.50		
Excavation Tax @ $.02/yd.	104.58	.00		
Excavation Activity Tax	.00	.00		
~~Utility Charges~~ Property Interest Overpaid	.00	20.89		
Conversion to Lien (should equal line 2, pg.3)	.00	30,637.69		
Overpaid	2,166.39	2,219.49		
DISCOUNTS ALLOWED:	.00	.00		
ABATEMENTS MADE:				
Property Taxes	3,308.00	198.50		
Resident Taxes	.00	.00		
Land Use Change	.00	.00		
Yield Taxes	.00	.00		
Excavation Tax @ $.02/yd.	.00	.00		
Excavation Activity Tax	.00	.00		
Utility Charges	.00	.00		
	.00	.00		
CURRENT LEVY DEEDED	1,236.00	.00		
UNCOLLECTED TAXES - END OF YEAR #1080				
Property Taxes	81,535.02	.00		
Resident Taxes	.00	.00		
Land Use Change	.00	.00		
Yield Taxes	135.72	.00		
Excavation and Excavation Activity Taxes	.00	.00		
Utility Charges	.00	.00		
	.00	.00		
TOTAL CREDITS	$1,780,463.54	$70,021.55	$	$

TAX COLLECTOR'S REPORT MS-61

FOR THE MUNICIPALITY OF Stoddard YEAR ENDING 2001

DEBITS	Last Year's Levy 2000	1999	1998 PRIOR LEVIES (Please specify years)	Prior
Unredeemed Liens Balance at Beg. of Fiscal Yr.	.00	16,612.27	7,669.58	3,311.43
Liens Executed During Fiscal Yr.	30,637.69	.00	.00	.00
Interest & Costs Collected (After Lien Execution)	757.52	1,410.67	2,504.57	.00
	.00	.00	.00	.00
	.00	.00	.00	.00
	.00	.00	.00	.00
TOTAL DEBITS	$ 31,395.21	$ 18,022.94	$ 10,174.15	$ 3,311.43

CREDITS

REMITTED TO TREASURER:	Last Year's Levy	PRIOR LEVIES (Please specify years)		
Redemptions	13,840.98	4,619.29	6,253.91	.00
Interest & Costs Collected (After Lien Execution) #3190	757.52	1,410.67	2,504.57	.00
	.00	.00	.00	.00
	.00	.00	.00	.00
	.00	.00	.00	.00
Abatements of Unredeemed Taxes	.00	.00	.00	.00
Liens Deeded To Municipality	1,068.45	1,381.23	1,146.17	.00
Unredeemed Liens Bal. End of Yr. #1110	15,728.26	10,611.75	269.50	3,311.43
TOTAL CREDITS	$ 31,395.21	$ 18,022.94	$ 10,174.15	$ 3,311.43

Does your municipality commit taxes on a semi-annual basis (RSA 76:15-a) ? YES

TAX COLLECTOR'S SIGNATURE Charlotte H. Pratt, CTC DATE: 1/8/02

REPORT OF THE TOWN CLERK/2001

TOTAL REG/ PERMIT FEE	MOTOR VEH. TITLES	DOG LIC.	DOG PENALTIES/ FINES	DOG RABIES CLINIC	VITAL STATISTICS	UCC	MA FEES	MISC.	TOTAL AMT. PAID TO TREASURER
$138,068.00	$438.00	$1,537.50	$59.00	$106.67	$382.00	$359.00	$3,065.00	$146.50	$144,161.67

RESPECTFULLY SUBMITTED

JOAN A. READ
TOWN CLERK

STATE OF NEW HAMPSHIRE
Bureau of Vital Records and Health Statistics

RESIDENT BIRTH REPORT - STODDARD
01/01/2002 - 12/31/2002

SFN	Child's Name	Date of Birth	Place of Birth	Father's Name	Mother's Name
2002002658	Salera, Nakia Rose	03/17/2002	Keene, NH	Salera, Allan	Salera, Toni
2002002886	Stone, Michael Sean	03/23/2002	Lebanon, NH	Stone, Michael	Stone, Mary
2002005744	Johnsen, Lauren Marie	06/04/2002	Concord, NH	Johnsen, Brian	Johnsen, Kristen
2002006278	Smart, Porter Lealyn	06/17/2002	Keene, NH	Smart, Jasen	Smart, Amy
2002013979	Seppala, Edwin Charles	09/04/2002	Stoddard, NH	Seppala, Andrew	Seppala, Jessica
2002011460	Rokes, Carley Anne	10/23/2002	Keene, NH	Rokes, Stephen	Rokes, Diana

RESIDENT MARRIAGE REPORT -STODDARD
01/01/2002 - 12/31/2002

SFN	Groom's Name	Groom's Residence	Bride's Name	Bride's Residence	Town of Issuance	Place of Marriage	Date of Marriage
2002000856	Weaver, Richard	Stoddard, NH	Elliott, Debra S.	Stoddard, NH	Stoddard	Stoddard	02/28/2002

2002001558	Richer, Everett S.	Stoddard, NH	Miller, Keitha H.	Stoddard, NH	Stoddard	Gilsum	04/20/2002
2002003602	Darcy, Christerfer M.	Stoddard, NH	Magoon, Misty D.	Peterborough, NH	Peterborough	N. Walpole	06/08/2002
2002006628	McClure, James K.	Stoddard, NH	Wade, Nyetta L.	Stoddard, NH	Stoddard	Stoddard	06/28/2002
2002003712	Marshall, Richard J.	Stoddard, NH	Johndro, Nicole C.	Swanzey, NH	Swanzey	Keene	06/29/2002

RESIDENT DEATH REPORT -STODDARD
01/01/2002 - 12/31/2002

SFN	Decedent's Name	Date of Death	Place of Death	Father's Name	Mother's Maiden Name
2002004669	Swett, Herbert H.	06/15/2002	Keene, NH	Swett, Carl	Fenerty, Alice
2002005562	Lightbody, John L.	07/23/2002	Stoddard, NH	Lightbody, John	Barrows, Clara
2002006131	Lang, Charles R.	08/16/2002	Westmoreland, NH	Lang, Charles	Metcalf, Frances
2002006578	Kuchinsky, Pauline	09/02/2002	Westmoreland, NH	Zaitz, Nikita	Nazarieva, Anna
2002007123	Howard, Betsy J.	09/21/2002	Claremont, NH	Howard, Rex	Mackey, Virginia
2002007506	Lightbody, Phyllis C.	10/08/2002	Keene, NH	Patterson, Samuel	Ross, Alice
2002007777	Ellis, Barbara L.	10/16/2002	Keene, NH	Flewelling, Allan	Loomer, Laura

		TOWN OF STODDARD DOGS 2002			
LAST NAME	FIRST NAME	NAME OF DOG	SEX	FEE	PENALTY
ADAMS	JUNE	TIPPY TOES	SF	$2.00	
ADAMS	JOHN	TOVA	SF	$2.00	
ATTESI	DAVID	HUNTER	MALE	$9.00	
BARKER	LUANNE	PEETIE	NM	$6.50	
BARNETT	ERIN	BRODY	NM	$6.50	
BERNIER	CARMINE	REBA	SF	$6.50	
BEZIO	PHILIP	NIKITA	FEMALE	$9.00	
BISSELL	LAURIS	CHLOE	SF	$6.50	
BOWNE	TARA	STAR	FEMALE	$9.00	
BOWNE	TARA	LADY	FEMALE	$9.00	
BOWNE	TARA	TYSON	NM	$6.50	
BROOKS	HEIDE	TAYLOR	SF	$6.50	
BROOKS	BONNIE	CHLOE	SF	$6.50	
BROOKS	BONNIE	MANDY	NM	$6.50	
BROWN	RICHARD	TAZ	NM	$2.00	
BRYER	AARON	RUGER	MALE	$9.00	
BUNKER	BETHANY	CHELSEA	SF	$6.50	$3.00
BUNKER	ROSEANN	SASHA	SF	$6.50	
BUNKER	ROSEANN	SAMPSON	NM	$6.50	
BUSH	ANGELA	MONTY	NM	$6.50	
BUSH	ANGELA	MEIKA	SF	$6.50	
CAHILL	GEORGE	DUKE	NM	$2.00	
CAHILL	DONNA	SAM	NM	$6.50	
CAMPBELL	PATRICIA	LOKI	NM	$2.00	
CARKUSKE	ALAN	BILL	M/PUP	$6.50	
CARLISLE	CAROL	CHAMOIS	SF	$6.50	
CARLISLE	ALAN	SASHA	SF	$6.50	
CARROLL	ROSELLA	SCOUT	SF	$6.50	
CARROLL	DIANNE	SADIE	SF	$6.50	
CASTOR	TAMMY	LUCKY	NM	$6.50	
CERBONE	REBECCA	SNOWBALL	NM	$6.50	
CERBONE	REBECCA	BUFFY	SF	$6.50	
CERBONE	REBECCA	BUBBA	M	$9.00	
CERBONE	REBECCA	JAVA	F	$9.00	
CHAMBERLAIN	MARILYN	KELSEY	SF	$6.50	
CHAMBERLIN	CHRIS	NIKKI	SF	$6.50	
CHAMPNEY	PAMELA	TINA	SF	$6.50	
CHAMPNEY	PAMELA	COCO	NM	$6.50	
CHAMPNEY	PAMELA	SAMANTHA	SF	$6.50	
CHAMPNEY	JIM	HONEY	SF	$6.50	
CHAMPNEY	AMY	NIKKI	SF	$6.50	
CLARK	JOHN	CHARLIE	NM	$9.00	$1.00
COLCLOUGH	RAY	KATIE	SF	$2.00	
CONGDON	JUNE	BUDDY	NM	$6.50	
COSTIN	DAVE	WINSTON	NM	$2.00	
COTE	JUDY	LAILA	SF	$6.50	
CRISMAN	TED	CHIEF	NM	$6.50	$1.00
CROSBY	PAUL	TABITHA	SF	$6.50	
CROSIER	PAULA	LUCY	SF	$6.50	
CUSHING	KAREN	HUNTER	NM	$6.50	
DAVENPORT	LISA	LADY	SF	$6.50	
DAVIS	PAMELA	SCAMPER	NM	$6.50	
DEANGELIS	JENNIFER	RITZEY	SF	$6.50	$1.00
DEANGELIS (NEW	JENNIFER	CHEWY	M/PUP	$6.50	
DELEON	KAREN	MASON	NM	$6.50	
DELEON	KAREN	BANDIT	NM	$6.50	
DELEON	KAREN	HUNTER	NM	$6.50	
DEMASI	ANDREW	PATCH	NM	$6.50	
DIONNE	PAMELA	SPARKY	SF	$6.50	
EATON	DANIEL	BENTLEY	MALE	$9.00	
ELLIOTT	ANNE	NIKKO	NM	$6.50	$1.00
ELLIOTT	ANNE	BRITTA	NM	$6.50	$3.00
ELLIOTT	MARY	BENJI	NM	$6.50	
ELLIOTT	MARY	MANDY	SF	$6.50	
ELLIOTT	JAMES			$20.00	
ELLIOTT	JAMES	EJ	FEMALE		
ELLIOTT	JAMES	JESSIE	SF		

ELLIOTT	JAMES	COFFEE	FEMALE		
ELLIOTT	JAMES	UNI	SF		
ELLIOTT	JAMES	DOZER	MALE		
EWELS	BARBARA	CINDY	SF	$6.50	
FEE	SHELLY	RUDEY	MALE	$9.00	
FLEMING	MICHAEL	LADY	SF	$6.50	
FLEMING	CHRISTINE	TRUCKER	NM	$6.50	
FORCIER	LUCY	DARCI	SF	$6.50	
FULTON	AMY	CINDER	SF	$6.50	$1.00
GABERSECK	KAREN	RUDY	SF	$6.50	
GABERSECK	KAREN	BUD	NM	$6.50	
GALEY	FAIR	HENDRIX	MALE	$9.00	
GALEY	FAIR	RAY VAUGHN	FEMALE	$9.00	
GOODBY	ROBERT	ISIS	SF	$6.50	
GOODLIFF	JOHN	JAKE	MALE	$9.00	$1.00
GUAY	RICHARD	NICKI	NM	$6.50	
HALL	KATHY	KASEY	SF	$6.50	
HALTER	JOHN	MARTIE	NM	$6.50	
HAMILTON	DONNA	GRADY	SF	$6.50	
HANSON	ELIZABETH	MORGAN	SF	$6.50	
HANSON	ELIZABETH	REILLY	NM	$6.50	
HARPER	MARK	ROCKY	NM	$6.50	
HAYES	SUSAN	SHEBA	SF	$6.50	
HAYES	SUSAN	JAKE	NM	$6.50	
HEALY	HERBERT	TYLER CHASE	NM	$6.50	
HOLLAND	JANET	GRACE	SF	$6.50	
HOLLAND	KELLY	MOLLY	SF	$6.50	
HOLLAND	DONALD	RUSTY	NM	$6.50	
HOLLAND	KENNETH	PRINCESS	SF	$6.50	
HOLLAND	SANDRA	DAKOTA	NM	$6.50	
HOLLAND	SANDRA	OLIVER	NM	$6.50	
HOLLAND	PRICILLA	EMMA	SF	$6.50	
HOMEYER	BETTY	SUNNY	FEMALE	$9.00	
HOMEYER	BETTY	JEFFERSON	NM	$6.50	
HOWARD	LAUREN	SAMONE	FEMALE	$9.00	
HUBER	DEAN	RUSTY	NM	$6.50	
IRELAND	HELEN	NICHOLAS	NM	$2.00	
IRELAND	NATHANIEL	KATIE	SF	$2.00	
JAREST (AIRI)	LYNN	SQUIRE	NM	$6.50	
JENSEN	LYLE	MAX	NM	$6.50	
JOSLYN	FLOYD	PEPPY	NM	$2.00	
KELLY	JIM/JEAN	SUGAR	NM	$2.00	
KELLY	JIM/JEAN	SMUDGE	NM	$2.00	
KERESWICH	JERRY	ECHO	SF	$6.50	
KING	ANNE	SASSY	SF	$6.50	
KRAVARIK	GEORGE	PEPPY	NM	$2.00	
KRIDER	DEBBIE	WILLIE	NM	$6.50	
KRIDER	MARK	TIPPER	NM	$6.50	
LAKE	SAM	SASHA	F	$9.00	$29.00
LAKE	SAM	AYLA	SF	$6.50	$29.00
LAKE	SAM	HAZEL	F	$9.00	
LAMOTHE	PJ	DAISY MAY	SF	$6.50	
LEVERING	CHET	ZEKE	NM	$6.50	
LIGHTBODY	JOHN	SABLE	SF	$6.50	
LIGHTBODY	JOHN	IMUS	NM	$6.50	
MANNING	SUSAN	BERLIN	FEMALE	$9.00	
MANNING	SUSAN	WIGGLES	NM	$6.50	
MARQUIS	DENNIS	SHILOH	NM	$6.50	
MARSHALL	DONALD	TEQULIA	MALE	$9.00	$1.00
MATSON	DANIEL	SHARY	SF	$6.50	
MC CLURE	JAMES	GRIMACE	NM	$6.50	
MCCANN	MAUREEN	SCOOTER	NM	$6.50	
MCNICHOL	JOHN	SMOKY	NM	$6.50	$28.00
MICHAUD	BRIAN	MAX	NM	$6.50	
MONTY	KIM	CHELSEA	SF	$6.50	
MONTY	KIM	REESES	SF	$6.50	
MONTY	CASSIE	SAMPSON	NM	$6.50	
MOONEY	WARREN	SABRINA	FEMALE	$9.00	
MOONEY	JOHN	BLUE	MALE	$9.00	
MOYNIHAN	MELANY	TIA	SF	$6.50	
MULLETT	LANCE	MICKEY	FEMALE	$9.00	
MULLETT	COLLEEN	CHUBBS	MALE	$9.00	
MURDOCK	BEVERLY	WILLY	NM	$2.00	
NEELEY	EVELYN	SERENITY	NM	$6.50	

OLSON	KERYL	HENRY	NM	$6.50	
PARADIS	SUE	REGIS	NM	$6.50	
PARADIS	SUE	ZIGGY	MALE	$9.00	
PARADIS	SUSAN	TYI	FEMALE(P)	$6.50	
PARTELLO	PEGGY	ROMA	NM	$6.50	
PARTELLO	PEGGY	VINNY	NM	$6.50	
PAULETTE	AMY	TAZZ	SF	$6.50	
PEATE	LESLIE	ROSCOE	SF	$6.50	
PEATE	LESLIE	KALAH	SF	$6.50	
PELLEGRINO	DENNIS	MOOSE	MALE	$9.00	
PHILBRICK	BARBARA	SHADOW	NM	$6.50	$1.00
PHINNEY	ANNA	JULIETTE	SF	$6.50	
PHINNEY	ANNA	PADDINGTON	NM	$6.50	
PLANTE	MYRLE	TODD	NM	$2.00	
POLLARD	KENNETH	SHADOW	NM	$6.50	
POLLARD	KENNETH	CAESAR	NM	$6.50	
POLLOCK	WILLIAM	SHADOW	MALE	$9.00	
POLLOCK	KATE	ALLY	SF	$6.50	
POLLOCK	JIM	WILLIE	MALE	$9.00	$1.00
POLLOCK	JIM	ALFIE	SF	$6.50	$1.00
POLLOCK	JESSE	SIENNA	FEMALE (P)	$6.50	
POWER	HARRY	BEAR	NM	$6.50	
PRATT	CHARLOTTE	CHASA	SF	$6.50	
PROCTOR	AETHENA	DALE	NM	$6.50	
PROCTOR	AETHENA	JETER	NM	$6.50	
PUTNAM	BARBARA	BULLET	MALE	$9.00	
PUTNAM	BARBARA	SHELBY	SF	$6.50	
PUTNAM	CANDY	SHANIA	FEMALE	$9.00	
PUTNAM	ROSCOE	LORD GREGORY	NM	$6.50	
PUTNAM	ROSCOE	REBECCA	SF	$6.50	
PUTNAM	PATRICIA	REMINGTON	MALE	$9.00	
PUTNAM	PATRICIA	JUDY	SF	$6.50	
RAMIREZ	CAROL	BUTTON	NM	$6.50	
READ	WALTER	MAX	MALE	$2.00	
REEKSTIEN	GERTRUDE	SUZIE	SF	$6.50	
REILLY	STEVEN	SHILOH	SF	$6.50	
REISENBERG	JOHN	MISTRAL	NM	$6.50	
RIPLEY	SALLY	PIXIE	SF	$6.50	
ROBBINS	KEVIN	BRANDON	NM	$6.50	
ROBBINS	JENNIFER	CHEYANNE	FP		
ROBERTS (NEW)	TRACY	ABBY	SF P	$6.50	
ROBINSON	DONALD	MAGGIE	SF	$6.50	
ROCKWELL	EARL	BUFFY	SF	$2.00	
ROHR	THOMAS	MOLLY	SF	$6.50	
ROKES	DIANA	SYDNEY	SF	$6.50	
ROY	BETHANY	LEVI	NM	$6.50	
ROY	BETHANY	BRIDGETTE	PUPPY	$6.50	
RYLAND	SARAH	AMELIA	SF	$6.50	
SALESKI	GALE	VINNY	NM	$6.50	
SALESKI	GALE	NICKI	NM	$6.50	
SARCIONE	BONNIE	EWOK	SF	$6.50	
SARCIONE	SHANNON	MAGGIE	SF	$6.50	
SCADDING	PATRICIA	TUCKERMAN	NM	$6.50	
SCADDING	PATRICIA	MARTHA	SF	$6.50	
SCADDING	PATRICIA	STEVIE RAY	NM	$6.50	
SCADDING	ROBERT	JASPAR	MALE	$6.50	
SHEA	SUSAN	ANNABELL	SF	$6.50	$1.00
SHEA	SUSAN	SCOUT	NM	$6.50	$1.00
SHEA	SUSAN	BLAZE	NM	$6.50	$1.00
SHERMAN	SANDY	ECHO	SF	$6.50	
SLEPIAN	JEAN	ERNIE	KENNEL	$20.00	
SLEPIAN	JEAN	BERNICE			
SLEPIAN	JEAN	LUCKY			
SLEPIAN	JEAN	SCRAPPY			
SLEPIAN	JEAN	ROSIE	SF		
SMITH	TRACIE	ANNA	SF	$6.50	
SMITH	DEBBIE	SCRIBBLES	MALE	$9.00	$1.00
SNOW	DANIEL	CASEY	SF	$6.50	
SPRAGUE	PETER	MOOSE	MALE	$9.00	
SPRAGUE	PETER	J D	NM	$6.50	
SPRAGUE	PETER	BUSTER	MALE	$9.00	
SPRENKLE	MARY	WILLS	NM	$6.50	
SPRENKLE	MARY	DIXIE	SF	$6.50	
STEEVES	PATRICIA	BUCK	NM	$6.50	

STEEVES	PATRICIA	NEEKO	NM	$6.50	
STONE	MICHAEL	PONGO	NM	$6.50	
STUCKEY	LINDA	SPUD	SF	$6.50	
SUPPLE	SHAWN	STILWELL	MALE	$9.00	
TAYLOR	CAMILLE	BOSCO	NM	$6.50	$1.00
TEDFORD	TONY	D.O.G.G.	FEMALE	$9.00	
THOMPSON	DEBRA	MOLLY	SF	$6.50	
VAILLANCOURT	JOANN	OTIS	NM	$6.50	
VAN WICKLER	RICHARD	IZZI	SF	$6.50	
VAN WICKLER	RICHARD	COCHON	MPUP	$6.50	
WALTERS	MARY	MUGSY	MALE	$9.00	
WATSON	JON	NAKIYA	SF	$6.50	
WEAVER	RICHARD	HOLLY	SF	$6.50	
WEAVER	DEBBIE	TYSON	SF	$6.50	
WEAVER	PATRICIA	SADIE	SF	$6.50	
WEAVER	DEBBIE	LUCKY	SF	$6.50	
WEBBER	GLENN	MAX	NM	$6.50	
WEBBER	GLENN	SADIE	SF	$6.50	
WESTBROOK	THERESA	GEORGIA	SF	$6.50	
WESTBROOK	THERESA	CHLOE	SF	$6.50	
WHEELER	MATTHEW	BETSY	SF	$6.50	$1.00
WHITNEY	DEANNA	JASMINE	SF	$6.50	$2.00
WHITNEY	DEANNA	HUNTER	F	$9.00	
WILDER	JOHN	CODY	NM	$6.50	
WILDER	CANDY	KATIE	SF	$6.50	
WILLIAMS	DALE	NORMA	SF	$6.50	
WILLIAMS	DALE	SID VICIOUS	NM	$6.50	
WILLIAMS	DALE	GLADYS	SF	$6.50	
WILLIAMS	DALE	WILLY	SF	$6.50	
WILLIAMS	NINA	ZOE	SF	$6.50	
WOISLAW	ANTHONY	AVENGER	MALE	$9.00	
WOODS	KAREN	BRITTANY	SF	$6.50	
WYMAN	SARAH	EESES	NM	$6.50	
WYMAN	SARAH	NALA	FEM/PUP	$6.50	
YOUNG	KENNETH	BRANDY	SF	$6.50	$3.00
YOUNG	CHRISTINE	ABBY	SF	$6.50	$3.00
ZELASNY	JOAN	JETHRO	NM	$6.50	
ZUGER	DEBORAH	LILY	SF	$6.50	
				$1,625.00	$116.00

STATUS OF TRUST FUNDS, STODDARD, NH
January 01, 2002

Checking Accounts:

Town Cemetery Trust Fund	3,674.35
Education Fund	2,952.33

Certificates of Deposit:

Operating Funds:	Maturity	APY	Duration	
Town Cemetery Fund J	2/21/02	3.50%	6m	9,868.45
Cemetery Common Trust #1	3/31/02	5.40%	30m	36,822.38
Cemetery Common Trust #2	1/07/03	3.25%	15m	14,735.40
Park Maintenance W	6/23/02	4.90%	15m	13,032.45
Education	7/19/02	6.00%	9m	5,732.18
Capital Reserve Funds:				
Land, Bldgs, Improvements Y	3/02/02	4.40%	6m	21,299.62
Revaluation Trust	6/13/02	2.00%	6m	20,020.61
Land, Bldgs. Improvements Z	6/23/02	4.90%	15m	22,892.03

TOTAL FUNDS IN TRUST **151,029.80**

REPORT OF THE TRUST FUNDS OF THE TOWN OF STODDARD FOR YEAR ENDING 2001

	Date of Creation	NAME OF TRUST FUND (Start with common trust funds)	Purpose of Trust	HOW INVESTED (Bank deposits, stock, bonds, etc.)	%	***PRINCIPAL*** Balance Beg. of Year	New Funds Created	Cash Gains or Losses on Securities	PRINCIPAL Withdrawals	Balance End of Year	***INCOME*** Balance Beg. of Year	Income During Year %	Income During Year Amount	Expended During Year	Balance End of Year	GRAND TOTAL Principal & Income End of Year
1	1896	Ephriam Stevens	Cemetery	Common	3.4	447.65	0	0	0	447.65	772.83	3.4	64.20	0	837.03	1284.88
2	1899	Ephriam Stevens	Perpetual	Trust Fund	3.3	431.94	0	0	0	431.94	751.06	3.3	61.95	0	813.01	1244.95
3	1916	James Fisher	Care	# 1	1.3	176.06	0	0	0	176.06	304.63	1.3	25.25	0	329.88	505.94
4	1917	Henry Griffiths			35.3	4638.20	0	0	0	4638.20	8033.04	35.3	665.18	0	8698.22	13336.42
5	1927	Asa Davis		Single CD	1.4	178.26	0	0	0	178.26	315.71	1.4	25.56	0	341.27	519.53
6	1927	A & N Gilson			1.3	173.52	0	0	0	173.52	293.92	1.3	24.89	0	318.81	492.33
7	1932	D Taylor, Jr.			0.6	83.47	0	0	0	83.47	141.41	0.6	11.97	0	153.38	236.85
8	1935	Ellen Morse			1.3	169.15	0	0	0	169.15	293.91	1.3	24.26	0	318.17	487.32
9	1938	Serena Upton			1.2	157.84	0	0	0	157.84	272.14	1.2	22.64	0	294.78	452.62
10	1938	Willie Shedd			3.8	506.12	0	0	0	506.12	870.72	3.8	72.58	0	943.30	1449.42
11	1938	Willie Shedd			2.6	340.29	0	0	0	340.29	587.83	2.6	48.80	0	636.63	976.92
12	1942	Arthur Cutter			1.3	166.99	0	0	0	166.99	293.91	1.3	23.95	0	317.86	484.85
13	1944	Fred Nelson			12.2	1605.67	0	0	0	1605.67	2775.68	12.2	230.27	0	3005.95	4611.62
14	1944	Miranda Robb			1.3	174.96	0	0	0	174.96	304.65	1.3	25.09	0	329.74	504.70
15	1949	Cutter Cemetery			7.5	984.63	0	0	0	984.63	1708.91	7.5	141.21	0	1850.12	2834.75
16	1950	William Blanchard			4.3	570.44	0	0	0	570.44	979.65	4.3	81.81	0	1061.46	1631.90
17	1950	Ruth Cutter			6.7	875.84	0	0	0	875.84	1523.89	6.7	125.61	0	1649.50	2525.34
18	1956	Jennie Tuttle			2.4	316.75	0	0	0	316.75	544.27	2.4	45.43	0	589.70	906.45
19	1986	John Duffy			0.4	53.55	0	0	0	53.55	87.17	0.4	7.68	0	94.85	148.40
20	1993	Watson-Harlow			8.4	1101.26	0	0	0	1101.26	928.20	8.4	157.94	0	1086.14	2187.40
				Total	100	13152.59	0	0	0	13152.59	21783.53	100	1886.26	0	23669.79	36822.38

	Date of Creation	NAME OF TRUST FUND (Start with common trust funds)	Purpose of Trust	HOW INVESTED (Bank deposits, stock, bonds, etc)	%	***PRINCIPAL*** Balance Beg. of Year	New Funds Created	Cash Gains or Losses on Securities	PRINCIPAL Withdrawals	Balance End of Year	***INCOME*** Balance Beg. of Year	Income During Year %	Income During Year Amount	Expended During Year	Balance End of Year	GRAND TOTAL Principal & Income End of Year
1	1981	Minnie M. Albee	Cemetery	Common	39.2	1000.00	0	0	0	1000.00	5623.45	39.2	292.34	0.00	5915.79	6915.79
2	1964	Charles S Peirce	Perpetual	Trust Fund	19.6	500.00	0	0	0	500.00	2605.04	19.6	146.17	0.00	2751.21	3251.21
3	1973	Lene Lot	Care	# 2	5.9	150.00	0	0	0	150.00	601.15	5.9	44.00	0.00	645.15	795.15
4	1974	Nellie Stewart			7.9	200.00	0	0	0	200.00	822.13	7.9	58.91	0.00	881.04	1081.04
5	1986	Gus Friend Lot		Single CD	19.6	500.00	0	0	0	500.00	1362.62	19.6	146.17	0.00	1508.79	2008.79
6	1992	Col. W. Wilson			3.9	100.00	0	0	0	100.00	212.63	3.9	29.08	0.00	241.71	341.71
7	1992	Jefts Lot			3.9	100.00	0	0	0	100.00	212.63	3.9	29.08	0.00	241.71	341.71
				Total	100	2550.00	0	0	0	2550.00	11439.65	100	745.75	0.00	12185.41	14735.40
			Common Trusts 1 & 2			15702.59	0	0	0	15702.59	33223.18		2632.01	0.00	35855.197	51557.78

1	1984	Town Cemetery	Care	Now Acct		0.00	0.00	0.00	0.00	0.00	4058.51	100	615.84	1000.00	3674.35	3674.35
2	1990	Town Cemetery J	Care	CD		5000.00	0.00	0.00	0.00	5000.00	4367.05	100	501.40	0.00	4868.45	9868.45
3	1996	Town Parks W	Care	CD		10000.00	0.00	0.00	0.00	10000.00	2404.29	100	628.18	0.00	3032.45	13032.45
4	1992	Education Fund	Education	Now Acct		0.00	0.00	0.00	0.00	0.00	2886.12	100	2185.21	2119.00	2952.33	2952.33
5	1995	Educ Fund ED	Education	CD		5000.00	0.00	0.00	0.00	5000.00	443.28	100	288.90	0.00	732.18	5732.18

CAPITAL RESERVE FUNDS

1	8/94	Shedd Hill Br. P	Construct	CD (1)		20000.00	0.00	0.00	20000.00	0.00	8183.48	100	577.17	8760.65	0.00	0.00
2	6/96	Shedd Hill Br. V	Construct	CD (1)		1667.07	0.00	0.00	1667.07	0.00	337.10	100	40.13	377.23	0.00	0.00
3	5/01	Shedd Hill Br. X	Construct	Pool Plus CD		0.00	30804.95	0.00	30804.95	0.00	0.00	100	604.49	604.49	0.00	0.00
4	12/97	Land,Bldgs. Z	Improvemt	CD (2)		27975.94		0.00	0.00	17975.94	3816.09	100	1100.00	0.00	4916.09	22892.03
5	12/97	Land,Bldgs. Y	Improvemt	CD (2)		17200.00	0.00	0.00	0.00	17200.00	3154.15	100	945.47	0.00	4099.62	21299.62
6	12/01	Revaluation	Reval	CD		0.00	20000.00	0.00	0.00	20000.00	0.00	100	20.61	0.00	20.61	20020.61

(1) Shedd Hill Bridge P and V were rolled into a Pool Plus CD with Bank of New Hampshire on 5/3/01.

(2) Transfer Station Renovation Funds ST & Y were changed to Land,Bldgs. per Town Meeting in March of 2001

TOTAL FUNDS IN TRUST 151029.80

DAVIS PUBLIC LIBRARY
LIBRARIAN'S REPORT, 2002

The Library is open Thursday evenings 7:00 to 9:00 P.M. and Saturday morning from 9:30 to 10:30 A.M.

Several hundred new books, videotapes and audiotapes were added to the library collections during the past calendar year. The library now has almost 150 videos and 60 audio books. Three new award winning books for young readers are added to the collections each month through our subscription to the Junior Library Guild. The library currently receives then periodicals.

The Old Home Days book sale was a great success, raising funds for library purchases. We extend our thanks to the volunteers who assisted with the sale and to those who help at the library throughout the year. I also extend my thanks to my long-time assistant Lina Vaillancourt.

I also extend my sincere thanks to the dozens of townspeople who donated books, videos, audio books, and cash to help make the library better for all of the townspeople.

Frances Rumrill
Librarian

DAVIS PUBLIC LIBRARY
TRUSTEES REPORT 2001

Balance on Hand, Dec. 31, 2000

Nelson Fund	$2480.43	
Cutter Fund	5155.39	
Ward Fund	759.19	
Mason Fund	804.69	
Cash on Hand	143.19	
TOTAL		$9342.89

Receipts

Interest on Nelson Fund	28.06	
Interest on Cutter Fund	234.50	
Interest on Ward Fund	37.21	
Interest on Mason Fund	9.05	
Contributions	50.00	
Book sales	72.40	
Fines on overdue books	24.22	
TOTAL		$ 455.44

Expenses

Supplies	2.99	
Book purchases	51.37	
Videos	136.55	
TOTAL		$ 190.91

Balance on Hand, Dec. 31, 2001

Nelson Fund	2508.49	
Cutter Fund	5389.89	
Ward Fund	796.40	
Mason Fund	813.74	
Cash on Hand	98.90	
TOTAL		$9607.42

AUDITORS REPORT

The records of the Selectmen, Town Clerk, Tax Collector, Treasurer, Trustee of the Trust Funds, Cemetery Commission, and Library Trustees Agent have been examined pursuant to RSA: 41.31 for the year ending December 31, 2001.

In the opinion of these Auditors, the above accounts, together with their financial statements, present fairly the financial position for the year end of the Town of Stoddard. These records also conform with generally accepted accounting principles applied using the cash basis method.

Respectfully submitted,
Virginia R. GrandPre`, Auditor
Walter Serbent, Auditor

STODDARD FIRE & RESCUE DEPARTMENT
2002 ANNUAL REPORT

78 Total Calls

Medical Calls	38	Radio Calls	50
Fire	30	Business Meetings	12
Motor Vehicle Accidents	10	Training Meetings	20

We were lucky to be able to purchase a utility trailer to be towed behind the Forestry truck. In the Summer it will have forestry equipment and the four wheeler; in the Winter it will have the four wheeler, ice rescue sled, wilderness rescue items and HazMat equipment ready when needed.

A new computer was purchased to help keep our training, continuing education, and maintenance records in order. We are also able to have Internet service. This will help us with applications for future grants.

Last year we paid off the Lease on the 1999 Pumper and all the operating equipment is paid off.

We would also like to announce the Retirement of Deputy Chief Joe Sarcione from the Department. Joe gave us 30 dedicated years. While Joe served on the department he wore many hats. He was our Deputy Chief, Training Officer, taught school children fire prevention, and implemented the Junior Fire Department. Joe continues to serve the community as Forest Fire Warden. The department wishes him well in his future endeavors. Good Luck keeping up with Hayden!!!!!

This coming year we will propose a warrant article for hourly wage compensation for the Fire and Rescue calls. We hope this will help with future membership and incentive for existing members and we ask for your support in this matter.

Thank you to the Community Calendar for announcing upcoming events and needs of the Department, as well as a Thank you to the Community Events Organization combining efforts to offer some of the events to the community. We would otherwise be unable to do without the personnel.

Last but not least, I would like to thank all the members for their hard work and dedication to the Community and fire service. You all should be proud.

Respectfully submitted,

Brian Cahill, Fire Chief
Deputy Chief Wally Weaver
Capt. P.J. Lamothe
Rescue Capt. Candy Wilder
Lieut. John Wilder
Rescue Lieut. Jesse Pollock

STODDARD POLICE DEPARTMENT

Annual Report

2002 was a very busy year for the Stoddard Police Department. Since the opening of the Hillsboro bypass, traffic volume on Route 9 through Stoddard has increased sharply. Accidents, manner of operation, and road rage have dominated our time. On the upside, we have had only 1 burglary of which three individuals were arrested and are awaiting trial in Supreme Court.

We are fortunate this year having acquired the services of Jeremy Yeglinski as a new Police Officer. Jeremy comes to us fully certified and has met all training criteria which is mandated yearly by the Police Standards Training Council. In Jeremy's free time he is pursuing a degree in criminal justice. Unfortunately we are losing a profound officer, Richard Sault, who joined the department in the year 2000. Rick brought us a sense of professionalism that will be a challenge to replace. He will be missed, but we wish him and his family the very best in their future endeavors.

In December the police department received a new cruiser. The 1995 Ford Bronco was traded in to reduce the lease price on the 2003 Ford Expedition. The new cruiser has been outfitted with a cage enclosure to provide officer safety while transporting subjects placed in protective custody or those placed under arrest.

With the receipt of a statewide grant, the Stoddard Police Department continues to update the radio communication system. This grant included a new $3200 Astro Digital portable radio, programming, and testing. Although we are still operating with the analog system, the new digital system will be up and running in the near future.

I would like to thank the town's people for their continued support and assistance over the past year. We wish to remind you that **in case of emergency call 911**. If no emergency is present but you wish to speak to a Police Officer, contact the Stoddard Police Department at 446-3597 or call mutual-aid on the non-emergency line at 352-1291.

Respectfully Submitted
David Vaillancourt, Constable/Police Chief

STODDARD POLICE DEPARTMENT
STATISTICS FOR 2002

Category of Complaints received	Totals
Accidents & Auto Related	53
Alarms	19
Animal Control	14
Assault	3
Burglary	1
Criminal Trespass	1
Citizens Assist	18
Domestics	2
Juvenile Complaints	5
Runaways	3
Fire & Rescue Assists	11
Fatal Motor Vehicle Accident	1
Untimely Death - Accidental	1
Suspicious Activity	4
Miscellaneous Complaints	61
Theft	4
Motor Vehicle Citations	39
Court Trials	9

CEMETERY COMMISSION REPORT 2002

This year was a productive one for the Cemetery Commissioners and Cemetery Trustees. A new happening for the commission ....a new cemetery roadway extension. At a late spring funeral I attended, it was very difficult for those attending, including the driver of the hearse, to exit the cemetery as it was slippery and the cars had to back up a slippery incline. It became apparent to me that this situation was going to occur with more frequency, as the lots further down the hill were placed in use. Bringing this issue to the other commissioners and trustees, I presented my request: to consider an extension to the present cemetery road to allow it to continue down the hill, swing along the lower stonewall, and then exit further down on Center Pond. Both commissioners and the trustees felt this to be an excellent improvement to the cemetery. The new roadway installation will be funded by accumulated funds in the trust funds. Early fall snows delayed completion of this roadway, but as soon as the ground is dry enough, that new roadway extension will be completed.

A special word of "Thanks" to Glen and Ellen Mason. They do such an exemplary job on maintaining the lawns in all of the cemeteries for which we are responsible.

Respectfully submitted

Beverly A. Power
Stoddard Cemetery Commission

Frances Rumrill, Commissioner
Joann Vaillancourt, Commissioner

Pat McMahon, Trustee
Jane Serbent, Trustee
Mary Lou Stymest, Trustee

ZONING BOARD OF ADJUSTMENT 2002

During 2002 the Board of Adjustment met on 5 occasions to deliberate on various applications before the board. 4 variances were granted. Before each public hearing, the board members perform a site visit to view the property and measure set backs for each variance. On one occasion the Board discovered that the application for a variance was submitted after the construction had been completed. In that instance, the board required adjustments to the construction to bring the building into better conformance. Of special concern was the use of pressure treated lumber within the Shoreline Protection Act set back. The Board felt that the material used was of detriment to the lake and required replacement with non-toxic material. It should be noted that the board considers all sides of a variance proposal and suggests better use of a placement if at all possible, to keep the property within the safest confines of the setbacks from side lines, front and back lines and shorelines.

The Board also met with the Selectmen, Attorney and Planning Board to brainstorm issues often presented to each board.

The Board consists of 5 full members and one alternate and holds meetings on the first Monday of the month as required.

I with to thank the dedication of all the members and alternates for a job well done again this year. We have had a change in full member vs. alternate. Roscoe Putnam agreed to return to a full member after retiring from cross-country trucking and Virginia Kiehn stepped back to the alternate position. A big thank you for all the time Virginia spent on the board and we are grateful that she will remain available for our support should a full member be unable to attend a meeting.

Respectfully submitted,

Beverly Power, Chairperson

Stoddard Zoning Board Full Members:
Richard Betz
Roscoe Putnam
Sandy Sherman
Fred Ward

Alternate Member:
Virginia Kiehn

HOME HEALTHCARE, HOSPICE AND COMMUNITY SERVICES
REPORT TO THE TOWN OF STODDARD
JANUARY 1, 2002 TO DECEMBER 31, 2002

Annual Report

In 2002, HCS - Home Healthcare, Hospice and Community Services continued to provide home care and community services to the residents of Stoddard. The following information represents HCS's activities in your community in 2002.

Service Report

SERVICES OFFERED	SERVICES PROVIDED
Nursing	119 Visits
Physical Therapy	12 Visits
Speech Pathology	0 Visits
Occupational Therapy	5 Visits
Medical Social Worker	26 Visits
Homemaker	0 Hours
Adult In-Home Care	1,821 Hours
Home Health Aide	76 Visits
Nutritionist	1 Visits
Health Promotion Clinics	1 Clinics

Total Unduplicated Residents Served: 23

Prenatal care, hospice services, regularly scheduled wellness clinics and child health clinics are also available to residents. Town funding partially supports these services.

Financial Report

The actual cost of all services provided in 2002 with all funding sources is $44,702.00.

These services have been supported to the greatest extent possible by Medicare, Medicaid, other insurances, grants and patient fees. Services that were not covered by other funding have been supported by your town.

For 2003-2004, we request an appropriation of $800.00 to meet the home care needs of Stoddard residents.

Thank you for your consideration.

THE STATE OF NEW HAMPSHIRE
GRANITE LAKE VILLAGE DISTRICT
ANNUAL MEETING MINUTES - 2002

The annual meeting of the Granite Lake District will be held July 14, 2002 at the Chapel by the Lake at 1:00 P.M. for the purpose of electing officers for the ensuing year, and to act on the following articles. John Halter opened the meeting.

Articles:

1. To choose one commissioner for a term of three years, and see whether the inhabitants of the district will elect for the offices of Clerk, Sally Ripley; Moderator, John Halter; and Treasurer, Tom Yocono, each for one year. Phil Hamilton was nominated for commissioner.
Kevin Robbins moved the article, Bob Woods seconded; the vote was affirmative.

2. To see if the District will vote to authorize the commissioners to borrow in anticipation of taxes.
Tom Yocono moved the article, Kevin Robbins seconded; the vote was affirmative.

3. To see if the District will raise and appropriate the sum of $350.00 to defray Village District expenses for the ensuing year and make appropriation of the same.
Jim Crisman moved the article, Bob Woods seconded; the vote was affirmative.

4. To see if the District will raise and appropriate the sum of $750.00 to purchase liability insurance to cover the Village District.
Kevin Robbins moved the article, Tom Yocono seconded; the vote was affirmative.

5. To see if the District will raise and appropriate the sum of $500.00 to add to the capital reserve fund for dam maintenance and repair.
Jim Crisman moved the article, Kevin Robbins seconded; the vote was affirmative.

6. To see whether the District will accept funds from the Granite Lake Association and from other sources for the purpose of maintaining, repairing, and or replacing the dam.
Kevin Robbins moved the article, Bob Woods seconded; the vote was affirmative.

7. To see if the District will schedule its annual meeting directly following the Granite Lake Association meeting in July, 2003.
Jim Crisman moved the article, Bob Woods seconded; the vote was affirmative.

No new business bas brought to the table, and the meeting was adjourned at 1:08 P.M.

Clerk,

Sally Ripley

2001 GRANITE LAKE WATER QUALITY SUMMARY

TRANSPARENCY (Water clarity) Depth (Meters) at which Secchi Disk is visible

6.9M	6.5M	7.5M	7.0M	9.4M	9.0M	7.7M	11.1M	9.7M	10.8M	9.2M	**8.2M**
1990	1991	1992	1993	1994	1995	1996	1997	1998	1999	2000	**2001**

Reference < 2 Poor Average of 628 NH Lakes Tested = 3.7 meters

GRANITE LAKE ASSOCIATION

ANNUAL FINANCIAL REPORT
JULY 1, 2001 - JUNE 30, 2002

	Operating Account				Reserve Account	
	June 30, 2001		June 30, 2002		June 30, 2001	June 30, 2002
Beginning Cash Balance		5,228.73		4,097.06	2798.17	2,992.45
INCOME:						
Dues @ $15 (Family Members)	71	1,065.00	100	1,500.00		
Dues @ $10 (Individual Members)	18	180.00	27	270.00		
TOTAL Members, Dues:	89	1,245.00	127	1,770.00		
Member Donations		15.00		20.00		
Checking Account Interest		8.09		2.94		
Certificate of Deposit Interest (thru Feb. 25, 2002 @ 6.0 %)		292.88		341.70	194.28	226.58
TOTAL INCOME:		1,560.97		2,134.64	194.28	226.58
Transfer from Reserve Account (repay for 2001 Dam repairs)				1,250.00		
Total Funds Available:		6,789.70		7,481.70	2,992.45	3,219.03
EXPENSES:						
Chapel-By-The-Lake		50.00		50.00		
NH Lakes Association		250.00		250.00		
Liability Insurance ($1/$2 M)		940.00		1,330.66		
Postage, Copies, Envelopes		178.64		162.53		
NH Non-Profit Registration Fee		0.00		0.00		
Checking Account Fees		24.00		23.00		
NHLA Safe Boating Decals				32.00		
TOTAL EXPENSES:		1,442.64		1,848.19		
Dam Repairs (Tucker's Welding) (initially paid from Operating Acct.)		1,250.00		0.00		
Transfer from Reserve Account (repay for 2001 Dam repairs)						-1,250.00
Ending Cash Balance:		4,097.06		5,633.51	2,992.45	1,969.03
(Checking Account)		-415.63		779.12	0.00	0.00
(Certificate of Deposit)		4,512.69		4,854.39	2,992.45	1,969.03

Tom Newcombe, Treasurer

2001 GRANITE LAKE WATER QUALITY SUMMARY

TRANSPARENCY (Water clarity) Depth (Meters) at which Secchi Disk is visible

6.9M	6.5M	7.5M	7.0M	9.4M	9.0M	7.7M	11.1M	9.7M	10.8M	9.2M	**8.2M**
1990	1991	1992	1993	1994	1995	1996	1997	1998	1999	2000	**2001**

Reference	< 2	Poor	Average of 628 NH Lakes Tested = 3.7 meters
	2 - 4.5	Good	(Highest was 13.0)
	> 4.5	Excellent	

DISSOLVED OXYGEN (mg/Liter) From bottom temperature layer of Lake (decomposition layer). Fish need at least 1.0 mg/Liter to survive.

9	9.6	9.9	7.9	7.4	10.7	7.2	5	6	7.2	9.3	**5.5**
1990	1991	1992	1993	1994	1995	1996	1997	1998	1999	2000	**2001**

pH Values below 7.0 indicate acidity. Fish reproduction & growth require a pH above 5.5

6.37	6.35	6.34	6.38	6.04	5.92	5.56	6.05	5.8	6.07	5.9	**6.06**
1990	1991	1992	1993	1994	1995	1996	1997	1998	1999	2000	**2001**

Reference	< 5	Acidified	
	5 -> 5.4	Critical	Average of 736 NH Lakes tested = 6.5
	5.5 -> 6	Endangered	
	6.1 -> 8	Satisfactory	

ANC (Acid Neutralizing Capacity) Ability of Lake to buffer (counteract) acid inputs

2	2	2.5	2.63	1.3	1.1	1.05	1.5	1.6	1.25	1.1	**1.35**
1990	1991	1992	1993	1994	1995	1996	1997	1998	1999	2000	**2001**

Reference	0 -> 2	Critical	
	2 -> 5	Endangered	
	5 -> 10	Highly Sensitive	Average of 737 NH Lakes tested = 6.4
	10 -> 20	Sensitive	
	> 20	Not Sensitive	

TOWN OF STODDARD
MARCH 12, 2002

To the inhabitants of the Town of Stoddard in the County of Cheshire in the State of New Hampshire, qualified to vote in Town affairs: You are hereby notified to meet at the Town Hall in said Stoddard on Tuesday, the twelfth (12th) day of March 2002, next at eleven (11:00AM) of the clock in the forenoon to act upon the following articles:

The Polls will be open from 11:00 AM to 7:00 PM.

ART. 1: To choose by ballot all necessary Town Officers for the ensuing year. Results follow:

SELECTMAN	**CHETT PRATT**	**3 YEARS**
MODERATOR	**DANIEL EATON**	**2 YEARS**
TRUSTEE TRUST FUNDS	**MARY LOU STYMEST**	**3 YEARS**
TRUSTEE PUBLIC LIBRARY	**THOMAS D. ABERT**	**3 YEARS**
CONSTABLE	**DAVID VAILLANCOURT**	**1 YEAR**
PLANNING BOARD	**PATRICIA CAMPBELL**	**3 YEARS**
PLANNING BOARD	**LINDSAY FREESE**	**3 YEARS**
CEMETERY COMMISSION	**JOANNE VAILLANCOURT**	**3 YEARS**
SEXTON	**GORDON GARNETT**	**1 YEAR**
AUDITOR	**VIRGINIA GRANDPRE`**	**1 YEAR**
AUDITOR	**WALTER SERBENT**	**1 YEAR**
BOARD OF FIREWARD	**BRIAN W. CAHILL**	**1 YEAR**
BOARD OF FIREWARD	**JOE SARCIONE**	**1 YEAR**
BOARD OF FIREWARD	**WALLACE WEAVER**	**1 YEAR**
SUPERVISOR OF CHECKLIST	**PAMELA CHAMPNEY**	**6 YEARS**
SUPERVISOR OF CHECKLIST	**JUDY SEAVER**	**2 YEARS**

ART. 2: To vote by ballot to amend the Stoddard Community Planning Ordinance, Article IV concerning Home Occupations. (Recommended by the Planning Board.) Majority vote required. YES - 135, NO - 62. Article two (2) passes.

FURTHER, you are hereby notified to meet at the James Faulkner Elementary School Multipurpose Room in said Stoddard on Tuesday, the nineteenth (19th) day of March 2002, next at seven (7:00 PM) of the clock in the evening, to act upon the articles 3 through 30.

ART 3: To see if the Town will vote to raise and appropriate the sum of $197,795.00 to defray Town Charges for the ensuing year. The Selectmen recommend this appropriation.

Motion by Louis GrandPre`, seconded by Dennis Marquis.
Article three (3) is adopted.

ART. 4: To see if the Town will vote to raise and appropriate the sum of $5,250.00 as the operating budget for the Stoddard Planning Board for the ensuing year. The Stoddard Planning Board and the Selectmen recommend this appropriation.

Motion by Casey Hayes, seconded by Pat Campbell.
Article four (4) is adopted.

ART. 5: To see if the Town will vote to raise and appropriate the sum of $1,021.00 for membership with the Southwest Region Planning Commission for the ensuing year. The Stoddard Planning Board and the Selectmen recommend this appropriation.

Motion by Pat Campbell, seconded by Casey Hayes.
Article five (5) is adopted.

ART. 6: To see if the Town will vote to raise and appropriate the sum of $1,800.00

as the operating budget of the Stoddard Zoning Board of Adjustment for the ensuing year. The Stoddard Zoning Board of Adjustment and the Selectmen recommend this appropriation.

Motion by Harry Power, seconded by Sandy Sherman.

Article six (6) is adopted.

ART. 7: To see if the Town will vote to raise and appropriate the sum of $750.00 to maintain E-911 records. The Selectmen recommend this appropriation.

Motion by David Vaillancourt, seconded by Jesse Pollock.

Article seven (7) is adopted.

ART. 8: To see if the Town will vote to raise and appropriate the sum of $43,650.00 for the operating budget of the Stoddard Police Department. The Police Department and the Selectmen recommend this appropriation.

Motion by David Vaillancourt, seconded by Lewis Clark.

Article eight (8) is adopted.

ART. 9: To see if the Town will vote to raise and appropriate the sum of $15,000.00 for the Antrim ambulance service for the ensuing year. The Fire and Rescue Department and the Selectmen recommend this appropriation.

Motion by P.J. Lamothe, seconded by Jesse Pollock.

Article nine (9) is adopted.

ART. 10: To see if the Town will vote to raise and appropriate the sum of $32,323.00 for the operating budget of the Stoddard Fire and Rescue Department for the ensuing year. The Fire and Rescue Department and the Selectmen recommend this appropriation.

Motion by Brian Cahill, seconded by Joe Sarcione

Article ten (10) is adopted.

ART. 11: To see if the Town will vote to raise and appropriate the sum of $47,952.00 for the final two lease payments on the four-wheel drive, front line pumper fire engine. The Fire and Rescue Department and the Selectmen recommend this appropriation.

Motion by Brian Cahill, seconded by Wally Weaver.

Article eleven (11) is adopted.

ART. 12: To see if the Town will vote to raise and appropriate the sum of $10,000.00 for Town Building Maintenance for the Fire Station. The Fire and Rescue Department and the Selectmen recommend this appropriation.

Brian Cahill explains how money will be used.

Motion by Jesse Pollock, seconded by Brian Cahill

Article twelve (12) is adopted.

ART. 13: To see if the Town will vote to raise and appropriate the sum of $5,000.00 for the operating budget of the Stoddard Fire Warden. The Fire Warden and the Selectmen recommend this appropriation.

Motion by Joe Sarcione, seconded by P.J. Lamothe

Article thirteen (13) is adopted.

ART. 14: To see if the Town will vote to raise and appropriate the sum of $161,150.00 for winter and summer maintenance, emergencies and planned repair of the Town roads and bridges. The Selectmen recommend this appropriation.

Motion by Louis GrandPre`, seconded by David Vaillancourt.

Discussion on costs.

Spring, summer, fall - $24,000.00

Winter - $37,000.00

Town of Sullivan - Bowlder Road & Valley Road - $2,500.00

Article fourteen (14) is adopted.

ART. 15: To see if the Town will vote to raise and appropriate the sum of $116,034.00 for Recycling and Transfer Station expenses for the ensuing year. The Selectmen recommend this appropriation.

Motion by Dennis Marquis, seconded by Louis GrandPre`

Article fifteen (15) is adopted.

ART. 16: To see if the Town will vote to raise and appropriate the sum of $1.25 per resident (Total $1,160.00) for services provided by Monadnock Family Services to uninsured and underinsured residents of Stoddard. (By Petition) The Selectmen recommend this appropriation.

Motion by Pat Campbell, seconded by Joe Hayes.

Article sixteen (16) is adopted.

ART. 17: To see if the Town will vote to raise and appropriate the sum of $800.00 for HCS-Home Healthcare, Hospice and Community Services (HCS) to support the continuance of visiting nurse and home health services being provided to the residents of Stoddard. (By Petition) The Selectmen recommend this appropriation.

Motion by Debbie Krider, seconded by Joe Hayes.

Article seventeen (17) is adopted.

ART. 18: To see if the Town will vote to raise and appropriate the sum of $850.00 to help support the work of The Community Kitchen Inc. in Keene, NH. (By Petition) The Selectmen recommend this appropriation.

Motion by Debbie Krider, seconded by May Cline.

Article eighteen (18) is adopted.

ART. 19: To see if the Town will vote to raise and appropriate the sum of $7,275 for the operation and maintenance of the Davis Library. The Library Trustees and the Selectmen recommend this appropriation.

Motion by Fran Rumrill, seconded by Charlotte Pratt.

Article nineteen (19) is adopted.

ART. 20: To see if the Town will vote to raise and appropriate the sum of $2,500.00 for the operation of the Recreation Commission. The Recreation Commission and the Selectmen recommend this appropriation.

Motion by Charlotte Pratt, seconded by John Cressy.

Article twenty (20) is adopted.

ART. 21: To see if the Town will vote to raise and appropriate the sum of $400.00 for the operation of the Stoddard Conservation Commission. The Selectmen recommend this appropriation.

Motion by Dick Brier, seconded by Carol Brier.

Article twenty-one (21) is adopted.

ART. 22: To see if the Town will vote to raise and appropriate the sum of $425.00 for the residents of Stoddard to participate in four (12) town household hazardous waste collection days at the City of Keene Recycling Center. The collection days will be scheduled on Wednesdays and Saturdays during the summer and early fall. Dates and times will be posted at the transfer station, Town Hall, Post Office, stores and local newspapers. The Selectmen recommend this appropriation.

Motion by Louis GrandPre`, seconded by Dennis Marquis.

Article twenty-two (22) is adopted.

ART. 23: To see if the Town will vote to raise and appropriate the sum of $1,200.00 for the Lay Monitoring Program. The Selectmen recommend this appropriation.

Moved by Mary Lou Eaton, seconded by Bob Fee.

Article twenty-three (23) is adopted.

ART. 24: To see if the Town will vote to raise and appropriate the sum of $1,000.00 to continue the town's participation with the coalition communities in opposition to the State Education Property Tax. The Selectmen recommend this appropriation.

Motion by Louis GrandPre`, seconded by Dennis Marquis.

Discussion, Terry McMahon asks what direction the coalition is taking. Louis GrandPre` reports on the committee's progress. The town moderator, Daniel Eaton also reports that the money is to be used for legal fees.

Article twenty-four (24) is adopted unanimously.

ART. 25: To see if the Town will vote to raise and appropriate the sum of $60,000.00 to be added to the existing Revaluation Capital Reserve Fund. The Selectmen recommend this appropriation.

Motion by Louis GrandPre`, seconded by Dennis Marquis.

Carol Clark asks if the revaluation will help to lower taxes. Louis GrandPre` reports. At present our land value is too high and hopefully after the revaluation our tax rate should drop and we will no longer be a donor town. Private companies will do the revaluation. Bids have come in from $135,000.00 to $175,000.00. The revaluation will be starting within the next three or four months and be completed by 12/31/2003. We will be asked for another $60,000.00 next year.

Article twenty-five (25) is adopted.

ART. 26: To see if the Town will vote to appoint the selectmen as agents to expend from the Revaluation Capital Reserve Fund (Majority vote required).
authorize the establishment of a capital reserve fund pursuant to RSA Chapter 35 for the future revaluation of the Town and to raise and appropriate the sum of $20,000.00 towards this purpose. The Selectmen recommend this appropriation.

Motion by Dennis Marquis `, seconded by Louis GrandPre.

Article twenty-six (26) is adopted.

ART. 27: To see if the Town will vote to raise and appropriate the sum of $24,544.00 for the final payment on the Shedd Hill Bridge. The Selectmen recommend this appropriation.

Motion by Louis GrandPre`, seconded by David Vaillancourt.

Article twenty-seven (27) is adopted.

ART. 28: To see if the Town will vote to raise and appropriate the sum of $1,200.00 to paint the exterior of two Police Department buildings. The Police Department and the Selectmen recommend this appropriation.

Motion by David Vaillancourt, seconded by Lewis Clark.

Article twenty-eight is adopted.

ART. 29: To see if the Town will vote to authorize the Board of Selectmen to enter into a lease agreement for the purpose of leasing a Police Cruiser for the Police Department, and to raise and appropriate the sum of $7,576.00 for the first payment for that purpose. This lease will contain an "escape clause". The Police Department and the Selectmen recommend this appropriation.

Motion by Dennis Marquis, seconded by Joann Vaillancourt.

Amendment by David Vaillancourt to read "To see if the Town will vote to authorize the Selectmen to enter into a Lease agreement for the purpose of leasing a Police Cruiser for the police Department, and to raise and appropriate the sum of $7,575.00 for the first payment for that purpose. This lease will contain an "escape clause". Also to authorize the Selectmen to sell by auction or trade, the 1995 Ford Bronco.

Amendment carries.

Article twenty-none (29) is adopted as amended.

ART. 30: To transact any other business that may legally come before this meeting.

1. Standing ovation for Bill & June Congdon for their volunteer work at the 2002 winter Olympics in Salt Lake City.
2. Recommendation by Daniel Eaton to have Selectmen purchase portable microphones for future town meetings. Motion by Terry McMahon, seconded by Mary Lou Stymest. Voice vote carries.
3. Standing ovation for Dennis Marquis, outgoing Selectman for four years. Mr. Marquis chooses not to run for re-election. His dedicated service was acknowledged by all present.
4. Motion made by Mary Lou Eaton to adjourn, seconded by Deb Krider. Meeting adjourned at 7:55 PM, in record time.
5. The moderator swears in all newly elected officials.

Respectfully submitted,

Attest: Joan A. Read
Town Clerk

TOWN OF STODDARD, N.H.
SPECIAL TOWN MEETING
DECEMBER 16, 2002

To the inhabitants of the Town of Stoddard in the County of Cheshire in the State of New Hampshire qualified to vote in Town affairs:

You are hereby notified to meet at the Town Hall in said Stoddard on Monday, the sixteenth (16th) day of December 2002, next at seven (7:00 PM) of the clock in the evening, to act upon the following article:

Article 1:

To see if the Town will vote to adopt the provisions of RSA 39:1-a to hold its annual Town Meeting on the second Tuesday of May for the selection of Town officers by official ballot and other action required to be inserted on said official ballot. Town Meeting Warrant Article 3 adopted March 4, 1975 provides for a second session, on a date set by the Selectmen, for the transaction of other business.

The meeting was called to order by the Moderator, Daniel A. Eaton at 7:00 PM. Those present were the Selectmen, Louis GrandPre`, John Halter, Chet Pratt and Town Clerk Joan Read.

Motion made by Louis GrandPre` seconded by Chet Pratt to accept Article 1 as written. Discussion follows. This article goes along with Art. 32 RSA 31:94-a (Optional Fiscal Year) which was adopted at our Town Meeting, March 20, 2001.

On a voice vote Article 1 is adopted unanimously.

Being no other business the meeting was adjourned by Mary Lou Eaton, seconded by Sally Cahill at 7:10 PM.

Respectfully submitted:

Joan A. Read/Town Clerk

ANNUAL SCHOOL REPORT

STODDARD SCHOOL DISTRICT

STODDARD, NH

2002

Stoddard Annual Report

Table of Contents

Annual Meeting Minutes 79
Auditor's Report 77
Building & Grounds Expendable Trust Fund 74
Multipurpose Room Addition Bond 75
Principal's Report 67
Projected Revenues 73
Proposed 2003–2004 Budget 69
SAU #24 Adopted Budget 85
SAU Proration of Operating Budget 86
School Board Report 65
School District Organization 62
Special Education Expenditures 76
Student Enrollment 81
Report of Superintendent of Schools 84
Warrant 63

STODDARD SCHOOL DISTRICT



2002 ANNUAL REPORT

Stoddard School District

School District Organization

Moderator
Daniel Eaton

Clerk
Helen Hayes

Treasurer
Joan Read

School Board Members

Brenda Howard, Chairperson	Term expires 2005
Carol Clark	Term expires 2004
Mike Meyer	Term expires 2003

Administration
F. Donald Jones, Superintendent of Schools
Roxanne S. Wilson, Assistant Superintendent of Schools
James K. Crane, Business Administrator
Diane Lurvey, Director of Special Services
Mark LaFleur, Principal

Stoddard School District

2003 Warrant

To the inhabitants of the School District in the town of Stoddard qualified to vote in District affairs:

You are hereby notified to meet at The James M. Faulkner Elementary School Multipurpose Room on the 6th day of March 2003 at 7:00 p.m. to act on the following subjects:

1. To choose by nonpartisan ballot, the following School District officials:

A.	1 School Board Member	3 year term
B.	1 School Board Treasurer	1 year term
C.	1 Clerk	1 year term
D.	1 Moderator	1 year term
E.	1 Auditor	1 year term

2. To hear reports of agents, auditors, committees and other officers chosen. (THIS WARRANT ARTICLE IS SUPPORTED BY THE SCHOOL BOARD.) (Majority vote required.)

3. To determine and appoint the salaries of the School Board and fix compensation for any other officers or agents of the District. (THIS WARRANT ARTICLE IS SUPPORTED BY THE SCHOOL BOARD.) (The funding for this Warrant Article <u>is included</u> in Warrant Article #4, the operating budget.) (Majority vote required.)

4. To see what sum of money the District shall vote to raise and appropriate for the support of schools, for the payment of salaries of School District officials and agents, and for the payment of statutory obligations of the District. (THIS WARRANT ARTICLE IS SUPPORTED BY THE SCHOOL BOARD.) (Majority vote required.)

5. To see if the District will raise and appropriate the sum of $20,000. (twenty thousand dollars) as a deficit appropriation, pursuant to RSA 189:28-a to the 2002-2003 budget caused by unanticipated expenditures in special education and middle/high school tuition. (THIS WARRANT ARTICLE IS SUPPORTED BY THE SCHOOL BOARD). (This appropriation is in addition to Warrant Article #4, the operating budget). (Majority vote required).

6. To see if the District will raise and appropriate the sum of $6,000. (six thousand dollars) to be added to the Stoddard School District Buildings and Grounds Fund as established in March 2002, for the purpose of providing for any future upgrading, maintenance or repair of the buildings and grounds. (THIS WARRANT ARTICLE IS SUPPORTED BY THE SCHOOL BOARD.) (This appropriation is in addition to Warrant Article #4, the operating budget.) (Majority vote required.)

7. To choose agents and committees in relation to any subject in the warrant.

8. To transact any other business that may legally come before said meeting.

Given under our hands at said Stoddard this 6th day of February 2003.

Brenda Howard, Chairperson
Carol Clark
Mike Meyer

A true copy of Warrant – Attest
Brenda Howard, Chairperson
Carol Clark
Mike Meyer

Stoddard School District

School Board Report

This year the School Board once again struggled to keep our budget within its means and by October of 2002 we had to freeze the budget. The cause was tuition to Keene for new students. Last year the school board reviewed its budget and cut money line by line and there was absolutely no buffer anywhere in the budget. For many years, the school board always included extra tuition for one student to Keene Middle School and one for Keene High School. That was eliminated a few years ago.

This year, the Board has added that tuition back into its budget. We have five new students attending Keene schools, which were not included in last year's budget, and we now have to deficit spend. The Board took every precaution early last year to try to avoid this, but the amount is too large to cut anywhere else in the budget.

Out-of-district tuition accounts (regular and special education), transportation, debt service and utilities account for 62% of the budget. The balance includes salaries, benefits, the cost to run our elementary school and Community Room. The budget we are proposing this year has increased 11.6 percent, mainly due to tuition increases, which means an additional $1.40 per thousand to the local school tax.

According to the N.H. Department of Revenue Administration tax rate calculations, Stoddard's 2001-2002 overall increase was $2.00, which consisted of 0.36 for school; 0.16 state education tax rate; $1.51 town government and $.03 decrease in county government.

We began this past year by hiring a new K-1 teacher, music teacher, special education aide, nurse and technology coordinator. Jessica Higgins, K-1 teacher, resigned to take a position at another school district. We held a special meeting in July to conduct interviews and hired Kathleen Guertin of Lyndeboro. We are very pleased to have Kathy part of our education team and she is well loved by our students and staff.

Leigh Anne Miner was hired to fill the special education aide position and Elizabeth Haley for food preparation. Caleb Wetherbee was hired as the new music teacher and also agreed to fill the technology coordinator position, left vacant by Maggie Sergeant's resignation as coordinator. Caleb recently relocated and resigned from those positions, which has left two vacancies.

After much discussion around an all-day kindergarten, the Board instead decided to extend the school day from 3:15 to 3:30 p.m. This year kindergarten students are also participating in both art and music.

Cost savings led the Board to approve replacing seven exit lights and installing two new ones and replacing the fluorescent lights, all of which we were reimbursed approximately 2/3rds ($2,185.) from Public Service of New Hampshire. Due to safety issues, we installed a locking mechanism on the inside main doors. We also installed a new phone system and completed shoulder work around the parking area.

The Board has obtained a list of repair and maintenance projects for upcoming years to help us in future budgeting. The Board is again proposing to add funds to the building maintenance Expendable Trust Fund, created last year to help defray building maintenance costs. We also continue to address the water situation and federal mandates.

Brenda Howard served on the Keene High School Climate Fact-Finding Ad Hoc Committee. The committee identified areas of concern and then developed and administered a comprehensive survey to KHS parents, students and staff. The information will be used to help provide a safe and secure learning environment for students and staff.

As many of you are aware, Don Jones is retiring as Superintendent of SAU #24. A search committee has been formed and will soon begin reviewing applications and will recommend 3 to 4 finalists to the Full School Boards for final selection.

After several requests to meet with our board, Keene SAU #29 did mail us a letter stating the cost to join their SAU would be $120,000 to $150,000, which includes the cost of an assistant superintendent and an administrative assistant, none of which costs would be shared with any other towns though we would need to share the position. The board has decided to look no further into this.

Other issues the board addressed this year:

- The board asked the State Department of Transportation and Laidlaw Transportation to review all of our bus stops, including new ones, for safety issues.
- The slide on the playground is deteriorating and will be taken down this year. The PTO and local community members are hoping to sponsor a major fundraiser, possibly an auction in the Spring, to raise funds to improve our playground. Brenda Howard has already raised and donated $82 toward new equipment.
- The Board also approved sponsoring the local soccer and basketball programs for our students.
- We reviewed and updated the Facilities Use Policy and adopted a new School Money Policy.
- An American Citizenship Award was established to honor students in good standing.

The Board would once again like to thank our volunteers and the Stoddard PTO for their many hours of volunteering at our school, fundraisers held to benefit our school and programs they have sponsored. We also want to express our appreciation to our staff and faculty who give so much of their time and effort to our students to ensure a safe and productive learning environment.

Respectfully,

Brenda Howard, Chairperson
Carol Clark
Michael Meyer

Stoddard School District

Principal's Report

This fall, we started off the school year with some new staff members. Kathy Guertin is our new K/1 teacher. Kathy lives in Lyndeborough with her husband, son and daughter. Elizabeth Haley is this year's food specialist. Elizabeth lives in Stoddard with her husband and two daughters.

In the spring of 2002, the entire school, staff and students, once again got together as part of our Earth Day celebration to clean up, spruce up, and beautify our school and the surrounding area. Several groups were organized so that each one could work on a different project. Some of these projects involved the spreading of bark mulch around the center island, picking up any garbage found on the school grounds, and the weeding of the school's plant beds.

Once again, students brought flowering plants to various nursing homes, housing for the elderly, and local senior citizens. This provides for such a wonderful experience, since the students are involved from the very beginning with the planting and caring of the flowers. They then get to take these beautiful plants out into the community to be shared and enjoyed. Much exchanging of thoughts and ideas occurs when the students get together with the seniors. It is quite a heartwarming event! Once again, the greenhouse has provided us with a great scientific and social program.

The K/1 class had a busy beginning this past fall. To start off, they completed a unit on the Monarch butterfly, including a mobile on its life cycle. In an on-going study of plants, the students studied pumpkins and planted bulbs in front of the school before early snow. They also grew an amaryllis, charting its growth each week. It did bloom in time for the holidays.

Holidays play an important part in the students' year. At Halloween, the students dressed for the annual parade around the school. At Thanksgiving, they attended the school feast dressed as Pilgrims and Indians. The K/1 class enjoyed mixing and measuring to make the cornbread for this meal. Thanksgiving was also a time to complete a unit on families. This included making a number of murals to show what families enjoy doing together and how members of families work together and help each other.

The holidays also brought a study of celebrations as the students learned about Chanukah, Christmas, Kwanza, and Chinese New Year. They performed the play, "A Flea On Santa's Tree?" at the holiday program. The students have displayed a class quilt in the hallway each month, focusing on a theme, such as a holiday, cooperation, and friendship.

In January, the class is having a Super Bowl Read-a-Thon to use their new skills. They will design a football helmet, earn football points for books read, and end the Read-a-Thon with a Super Bowl Sundae Ice Cream party.

Mrs. Sergeant's 2/3 class spent the fall learning about habitats and ecology. Students studied different habitats and their cycles before creating a living habitat in the classroom. Students also worked as a collaborative team to create a research project about a specific habitat and then presented it orally in front of the entire class for evaluation. Students have also been reading fairy tales because they allow children to name and give body to some of their fears and angers, such as the fear of abandonment (Hansel and Gretel), sibling rivalry (Cinderella), and growing up (Sleeping Beauty). And lastly, because children love them and learn better reading skills!

The students also participated in a service-learning project to help schools in Africa get books for their classrooms. Students in Mrs. Sergeant's class read over one hundred books by December 6, 2002 and Scholastic Book Company sent 100 books to a school in Africa. The ultimate goal is to encourage students to become life-long learners.

Mr. LaFleur's 4/5 class started the school year off by learning about sea life, which goes along with their reading program for Sarah, Plain and Tall. For Science lessons, students are placed in small groups of 3 or 4 students, and work on doing experiments in order to test various theories about sea life. After the class completed reading this book, they then read The Whipping Boy . With this new book came a whole new theme, The Middle Ages. Now students were learning all about knighthood, castles and jousting tournaments. Since there is so much metal involved with this time period, due to the many suits of armor, the class has been studying about magnetism, investigating the various strengths of different kinds of magnets, as well as some helpful uses for magnets.

The 4/5 class has also been taking a closer look at our own country, the United States of America. The students have studied how and why our nation is divided up into regions. They have also been looking at the many kinds of landforms, which cover our country, and the different climates that are within our one nation. Sharpening up with their mapping skills has been a big help, in their pursuit for further knowledge of our country. Fourth and fifth graders have been using latitude and longitude to locate various places, and they have begun using elevation maps to see the differences in height levels of many different landforms.

Our school has continued to grow and develop with the changing world. All of the staff members at our school contribute much time and effort into making our school the successful, educational facility it is. We often get positive feedback about how well the Stoddard students do in the Keene schools. This would not be possible without such a hard working and dedicated staff, School Board, P.T.O., parents, and community support!

Mark LaFleur
Principal

Stoddard School District

2003-2004 Proposed Budget

	2001/2002 APPROVED BUDGET	2001/2002 ACTUAL EXPENDITURES	2002/2003 APPROVED BUDGET	2003/2004 PROPOSED BUDGET
REGULAR EDUCATION				
Teachers' Salaries & Benefits	$131,813	$132,188.81	$137,906	$148,250
Substitutes Salary & Taxes	$2,369	$3,434.05	$2,369	$3,445
Aides Salary & Taxes	$22,231	$26,294.17	$29,912	$31,650
General Supplies	$5,276	$6,629.65	$6,590	$7,164
Art	$3,510	$3,643.36	$3,619	$3,734
Language Arts	$3,394	$4,073.38	$3,161	$3,204
World Language	$2,227	$2,363.85	$2,266	$2,305
Tech Education	$1,645	$1,306.46	$3,897	$1,200
Math	$3,108	$5,214.50	$2,586	$2,881
Music	$2,319	$693.50	$2,299	$1,994
Physical Education	$1,994	$1,544.69	$1,994	$2,836
Science	$1,237	$141.66	$1,227	$2,068
Social Studies	$1,088	$976.44	$1,252	$1,656
Tutoring	$350	$0.00	$50	$50
Tuition	$375,016	$326,089.10	$349,400	$394,850
Reading	$3,498	$1,690.49	$5,347	$5,671
TOTAL REGULAR EDUCATION	$561,075	$516,284.11	$553,875	$612,958
SPECIAL EDUCATION				
Teachers' Salary & Benefits	$45,085	$45,453.32	$53,949	$56,581
Aides Salary & Taxes	$13,123	$14,898.16	$3,085	$3,221
General Supplies/Out of District Tuition	$131,522	$198,539.65	$172,109	$248,526
Physical Therapy	$100	$0.00	$100	$100
TOTAL SPECIAL EDUCATION	$189,830	$258,891.13	$229,243	$308,428

Stoddard School District

2003-2004 Proposed Budget

	2001/2002 APPROVED BUDGET	2001/2002 ACTUAL EXPENDITURES	2002/2003 APPROVED BUDGET	2003/2004 PROPOSED BUDGET
ASSEMBLIES PUPIL SERVICE	$300	$35.00	$500	$500
GENERAL TESTING	$150	$112.50	$150	$200
HEALTH	$2,904	$2,078.35	$2,904	$2,900
PSYCHOLOGICAL	$6,000	$3,495.00	$3,000	$3,500
OCCUPATIONAL THERAPY	$9,458	$4,252.27	$4,013	$4,642
SPEECH SERVICES	$9,789	$5,661.20	$8,720	$9,834
STAFF DEVELOPMENT	$1,875	$1,432.71	$2,000	$2,000
LIBRARY	$8,379	$3,200.68	$8,476	$9,614
COMPUTERS	$3,913	$2,425.12	$2,426	$2,369
SCHOOL BOARD EXPENSES	$3,345	$3,458.08	$3,618	$3,812
TREASURER	$1,093	$1,114.53	$1,093	$1,450

Stoddard School District

2003-2004 Proposed Budget

	2001/2002 APPROVED BUDGET	2001/2002 ACTUAL EXPENDITURES	2002/2003 APPROVED BUDGET	2003/2004 PROPOSED BUDGET
ANNUAL DISTRICT MEETING	$190	$70.00	$344	$369
AUDIT SERVICES	$25	$25.00	$25	$1,300
LEGAL SERVICES	$750	$516.64	$750	$750
GENERAL ADMINISTRATION	$8,800	$6,623.87	$8,650	$10,252
SAU #24 SERVICES	$74,337	$73,376.14	$84,897	$68,923
ADMINISTRATIVE SERVICES				
Salary & Benefits	$26,248	$25,727.41	$27,904	$31,380
Postage & Supplies & Repairs	$4,324	$2,074.51	$2,319	$3,098
TOTAL ADMINISTRATIVE SERVICES	$30,572	$27,801.92	$30,223	$34,478
SUPERVISION OF PLANT	$13,427	$13,674.82	$13,952	$14,762
OPERATION OF BUILDINGS				
Custodial Services	$20,907	$23,994.64	$20,541	$24,000
Utilities	$18,826	$15,589.29	$19,288	$19,175
Property Insurance	$6,800	$6,751.50	$6,800	$7,500
Equipment Rental	$1,400	$1,112.75	$1,400	$1,400
TOTAL OPERATION OF BUILDINGS	$47,933	$47,448.18	$48,029	$52,075
CARE & UPKEEP GROUNDS	$1,956	$7,308.87	$3,390	$1,202

Stoddard School District

2003-2004 Proposed Budget

	2001/2002 APPROVED BUDGET	2001/2002 ACTUAL EXPENDITURES	2002/2003 APPROVED BUDGET	2003/2004 PROPOSED BUDGET
TRANSPORTATION				
General Transportation	$50,508	$54,741.40	$55,523	$56,174
Contingency	$1,500	$0.00	$1,000	$1,000
Out Of District Transportation	$18,900	$12,918.89	$20,000	$23,500
TOTAL TRANSPORTATION	$70,908	$67,660.29	$76,523	$80,674
DEBT SERVICES	$66,682	$66,681.25	$64,586	$62,400
TRANSFER FEDERAL PROJECT	$1,250	$8,439.06	$4,000	$4,600
TRANSFER FOOD SERVICE	$3,793	$6,506.87	$9,529	$10,207
OPERATING BUDGET GRAND TOTALS	$1,118,734	$1,128,573.59	$1,164,916	$1,304,199
PROPOSED WARRANT ARTS.	$23,500	$23,500.00	$24,000	$26,000
LESS REVENUES				
Interest Income	$1,500	$1,229.76	$1,250	$1,500
Other Sources	$0	$3,273.33	$0	$0
Building Aid	$15,000	$15,000.00	$15,000	$15,000
Medicaid & Catastrophic State Aid	$0	$10,823.30	$0	$1,000
Food Service - Local Sales	$0	$2,414.35	$3,906	$3,906
Child Nutution - Federal Reimbursement	$0	$1,478.00	$1,700	$1,700
Block Grant	$1,250	$10,200.99	$4,000	$4,000
Fund Balance	$26,629	$0.00	$13,890	$0
TOTAL REVENUE	$44,379	$44,419.73	$39,746	$27,106
NET SCHOOL ASSESSMENT	$1,097,855		$1,149,170	$1,303,093
STATE TAX GRANT RETAINED	$548,244		$544,479	$508,630
TO BE RAISED BY LOCALTAXATION	$549,611		$604,691	$794,463
ADD' L STATE ED TAX TO BE RAISED	$148,145		$182,774	$174,672

Stoddard School District

2003/2004 Projected General Fund Revenues

	2001/2002 DRA Adopted Revenue	2001/2002 Actual Revenue	2002/2003 DRA Adopted Revenue	2003/2004 Estimated Revenue
Interest Income	$1,500.00	$1,229.76	$1,250.00	$1,500.00
Building Aid	$15,000.00	$15,000.00	$15,000.00	$15,000.00
Grants	$1,250.00	$10,200.99	$4,000.00	$4,000.00
Catastrophic aid	$0.00	$4,737.25	$0.00	$0.00
Medicaid	$0.00	$6,086.05	$0.00	$1,000.00
Rental Income	$0.00	$0.00	$0.00	$0.00
Other Local (refunds)	$0.00	$3,273.33	$0.00	$0.00
Food Service Local Sales	$0.00	$2,414.35	$3,906.00	$3,906.00
Food Service Federal & State Aid	$0.00	$1,478.00	$1,700.00	$1,700.00
Total Revenue	$17,750.00	$44,419.73	$25,856.00	$27,106.00

Stoddard School District

Expendable Trust Fund

Stoddard Buildings and Grounds Expendable Trust Fund

Expendable Trust Fund Balance as 7/1/02	$0.00
Added Income in 2002	$6,000.00
Interest Earned	$9.52
Balance in Expendable Trust Account at 12/30/02	$6,009.52

Stoddard School District

1998 Multipurpose Room Addition Bond

Bonds dates: 7/22/1998
1998 Series A Non Guaranteed
Net Interest Cost: 4.5800%

DEBT YEAR	PERIOD ENDING	PRINCIPAL OUTSTANDING	PRINCIPAL	RATE	INTEREST	TOTAL PAYMENT	FISCAL YEAR TOTAL PAYMENT
	02/15/99				$12,215.24	$12,215.24	$12,215.24
1	08/15/99	$490,000.00	$50,000.00	3.900%	10,831.25	60,831.25	
	02/15/2000				9,856.25	9,856.25	70,687.50
2	08/15/2000	440 000.00	50,000.00	4.000%	9,856.25	59,856.25	
	02/15/2001				8,856.25	8,856.25	68,712.50
3	08/15/2001	390,000.00	50,000.00	4.125%	8,856.25	58,856.25	
	02/15/2002				7,825.00	7,825.00	66,681.25
4	08/15/2002	340,000.00	50,000.00	4.250%	7,825.00	57,825.00	
	02/15/2003				6,762.50	6,762.50	64,587.50
5	08/15/2003	290,000.00	50,000.00	4.500%	6,762.50	56,762.50	
	02/15/2004				5,637.50	5,637.50	62,400.00
6	08/15/2004	240,000.00	50,000.00	4.500%	5,637.50	55,637.50	
	02/15/2005				4,512.50	4,512.50	60,150.00
7	08/15/2005	190,000.00	50,000.00	4.750%	4,512.50	54,512.50	
	02/15/2006				3,325.00	3,325.00	57,837.50
8	08/15/2006	140,000.00	50,000.00	4.750%	3,325.00	53,325.00	
	02/15/2007				2,137.50	2,137.50	55,462.50
9	08/15/2007	90,000.00	45,000.00	4.750%	2,137.50	47,137.50	
	02/15/2008				1,068.75	1,068.75	48,206.25
10	08/15/2008	45,000.00	45,000.00	4.750%	1,068.75	46,068.75	
	02/15/2009				0.00	0.00	46,068.75
11	08/15/2009	0.00	0.00	4.750%	0.00	0.00	
	02/15/2010				0.00	0.00	0.00
12	08/15/2010	0.00	0.00	5.000%	0.00	0.00	
	02/15/2011				0.00	0.00	0.00
13	08/15/2011	0.00	0.00	5.000%	0.00	0.00	
	02/15/2012				0.00	0.00	0.00
14	08/15/2012	0.00	0.00	5.000%	0.00	0.00	
	02/15/2013				0.00	0.00	0.00
15	08/15/2013	0.00	0.00	5.000%	0.00	0.00	
	02/15/2014				0.00	0.00	0.00
16	08/15/2014	0.00	0.00	5.000%	0.00	0.00	
	02/15/2015				0.00	0.00	0.00
17	08/15/2015	0.00	0.00	5.000%	0.00	0.00	
	02/15/2016				0.00	0.00	0.00
18	08/15/2016	0.00	0.00	5.000%	0.00	0.00	
	02/15/2017				0.00	0.00	0.00
19	08/15/2017	0.00	0.00	5.000%	0.00	0.00	
	02/15/2018				0.00	0.00	0.00
20	08/15/2018	0.00	0.00	5.000%	0.00	0.00	0.00
			==========		==========	==========	==========
	TOTALS		$490,000.00		$123,008.99	$613,008.99	$613,008.99

Stoddard School District
Reporting of Special Education Cost
As Required by RSA 32:11-a

etailed Expense Data for Special Education [Data for Handicapped/Disabled Only] [All Funds]
Taken from Department of Revenue Report DOE 25

EXPENDITURES	00-01 Total	01-02 Total
INSTRUCTION		
Elementary	71,331.08	77,826.34
Middle/Junior High	0.00	73,896.00
High	0.00	107,168.79
Subtotal (Lines 1 thru 3)	71,331.08	258,891.13
RELATED SERVICES		
Elementary	15,701.40	13,408.47
Middle/Junior High	0.00	0.00
High	0.00	0.00
Subtotal (Lines 5 thru 7)	15,701.40	13,408.47
ADMINISTRATION		
Elementary	12,416.13	11,223.68
Middle/Junior High	0.00	0.00
High	0.00	0.00
Subtotal (Lines 9 thru 11)	12,416.13	11,223.68
LEGAL		
Elementary	0.00	0.00
Middle/Junior High	0.00	0.00
High	0.00	0.00
Subtotal (Lines 13 thru 15)	0.00	0.00
TRANSPORTATION		
Elementary	19,011.60	12,918.89
Middle/Junior High	0.00	0.00
High	0.00	0.00
Subtotal (Lines 17 thru 19)	19,011.60	12,918.89
TOTAL	118,460.21	296,442.17
SPECIAL EDUCATION REVENUES		
ADEQUATE EDUCATION PORTION	35,323.00	57,943.00
CATASTOPHIC AID	23,866.26	4,737.25
MEDICAID	16,904.86	6,086.05
TOTAL SPECIAL ED REVENUE	76,094.12	68,766.30

STODDARD SCHOOL DISTRICT

AUDITOR'S REPORT

The records of the Treasurer for the Stoddard School District have been examined for the fiscal year ending June 30, 2002.

In the opinion of this auditor, the Cash Account as presented together with supporting documentation presents fairly the financial position for the fiscal year. These records conform to generally accepted accounting principles applied using the cash basis method.

Respectfully submitted,

Virginia R. GrandPre'

Virginia R. GrandPre'

STODDARD, NEW HAMPSHIRE SCHOOL DISTRICT
Combined Balance Sheet - All Fund Types and Account Groups
June 30, 2002

	Governmental Fund Types		Fiduciary Fund Types	Account Group	Totals (Memorandum Only)
ASSETS	General	Special Revenue	Agency	General Long-Term Debt	June 30, 2002
Cash	$35,403.27	$3,929.58	$215.00		$39,547.85
Due from other governments		$85.99			$85.99
Due from other funds					
Due from others	$300.00				
Amount to be provided for retirement of general long-term obligations				$340,000.00	$340,000.00
Total Assets	$35,703.27	$4,015.57	$215.00	$340,000.00	$379,633.84
LIABILITIES AND FUND BALANCES					
Liabilities:					
Deferred Revenue		$1,761.93			
Accounts Payable	$21,813.29				$21,813.29
Accrued Liabilities					
Due to other funds					
Due to student groups			$215.00		
General obligation bonds payable				$340,000.00	
Total Liabilities	$21,813.29	$1,761.93	$215.00	$340,000.00	$363,790.22
Fund Balances:					
Reserved for encumbrances					
Unreserved:					
Undesignated	$13,889.98	$2,253.64			$16,143.62
Total Fund Balances	$13,889.98	$2,253.64	$0.00	$0.00	$16,143.62
Total Liabilities & Fund Balances	$35,703.27	$4,015.57	$215.00	$340,000.00	$379,933.84

Stoddard School District

Stoddard Annual Meeting
March 7, 2002

The meeting opened at 7:05pm at the James M. Faulkner Elementary School. Present were Business Manager, Jim Crane; Superintendent, F. Donald Jones; Board Chairman, Brenda Howard; Board member Carol Clark; Clerk, Helen Hayes; and Moderator, Dan Eaton. Also present were Principal; Mark LaFleur, Maggie Sergeant, Jessica Higgins, Janice Dialessi and Stoddard voters.

Moderator Dan Eaton called the meeting to order at 7:05pm

ARTICLE #1 - OPENING OF THE POLLS - MaryLou Eaton moves that the polls be open for voting from 7:05 to 8:00pm or the end of the meeting. Brenda Howard seconded the motion. All were in favor.

ARTICLE #2 - Brenda Howard moves that the District accepts the reports of agents, auditors, committees, and other officers as printed in the Annual report. Helen Hayes seconded the motion. The voters approved the motion by voice vote.

ARTICLE #3 - Carol Clark moves that the District establish the salaries of the School Board and fix compensation for other officers and agents as included in the 2002-2003 budget. Brenda Howard seconded the motion. The voters approved the motion by voice vote.

ARTICLE #4 - Brenda Howard moves that the District raise and appropriate the sum of $1,164,916 (one million, one hundred sixty four thousand, nine hundred sixteen dollars) for the support of schools, for the payment of salaries of School District officials and agents, and for the payment of statutory obligations of the District. Helen Hayes seconded the motion.

*Voters questioned why our 3rd grade students test results are not posted in the local paper. Don Jones explained that we need to have more than 12 students taking the test. The bill that President Bush signed for Education will go into effect the school year of 2003-2004.

*Voters questioned why we do not look into all day kindergarten. Education is very important in children's lives. School Board will look into this at their next meeting.

*Voters questioned the increase in the SAU budget. Carol Clark explained they moved into a new building and hired a full-time assistant superintendent. The board will look into SAU #29 again.

*Kate Pollock made a motion to increase the budget by $5,700.00 to keep the full time aid for next year. Seconded by Angela Bush. Harry Power made a motion to have a ballot vote. Seconded by Brenda Howard and three other town voters. Voters made a ballot vote; results were as follows: 20 yes 20 no. The moderator broke the tie. The

results were: 20 yes 21 no. This position will be a part-time aid position next year. There was a lot of discussion on this subject among voters.

The voters approved the original article motion to raise and appropriate $1,164,916 by voice vote.

*Voters wanted to know what the SAU does that the town does not have to do. Don Jones and Jim Crane went over the duties to the town voters.

ARTICLE #5 - Carol Clark moves that the District establish an Expendable Trust Fund pursuant to provisions of RSA 198:20-c, in which the principal and interest may be appropriated and expended, to be known as the Stoddard School District Buildings and Grounds Fund, for the purpose of providing for any future upgrading, maintenance or repair of the buildings and grounds, and to raise and appropriate the sum of $6,000 (six thousand dollars) to be placed in the fund. Further, to designate the School Board as agents to expend from the fund. Brenda Howard seconded the motion. The voters approved the motion by voice vote.

ARTICLE #6 – MaryLou Eaton moves that the District shall vote to raise and appropriate the sum of $18,000 (eighteen thousand dollars) to pave the remaining areas of the school driveway/parking area at the James M. Faulkner Elementary School. This article is presented by Petition. (This appropriation is in addition to Warrant Article #4, the operating budget). (Majority vote required). Patricia McMahon seconded the motion. The voters approved the motion by voice vote.

ARTICLE #7 - To choose agents and committees in relation to any subject in the warrant. No action taken.

ARTICLE #8 - To transact any other business that may legally come before said meeting. No action taken.

VOTING RESULTS - Polls closed at 8:35pm
Moderator - Dan Eaton
School Board Member - Brenda Howard
School Board Member - Michael Meyer
Clerk - Helen Hayes
Treasurer - Joan Read
Auditor - Virginia Grandpre'

Motion made by MaryLou Eaton to adjourn at 8:35pm seconded by Sandy Sherman. The voters approved unanimously.

Respectfully submitted,

Helen Hayes
School District Clerk

Stoddard School District
Student List 2002 - 2003

James Faulkner Elementary School

Mrs. Kathleen Guertin

Kindergarten
Thomas Ford
Alyssa Hill
Clara Jennison
Jon Marshall
Matthew Mason
Jared Pratt

Grade 1
Matthew Bush
India Clark
Toni Green
Emily Haley
Kaitlyn Hayes
Ariel Hill
Megan Holland
Neil Robinson

Mrs. Maggie Sergeant

Grade 2
Mariah Bunker
Christopher Bush
Kelsie Castor
Tyler Champney
Natalie Haley
Kelly Hook
Morgan Monty
Sean Philbrick
Sarah Rosley

Grade 3
Cole Campbell
Casey Hayes
Tabatha Ramirez
Christopher Tatro

Mr. Mark LaFleur

Grade 4
Connor Bunker
Owen Huber
Kailah Lake
Jacob McNichol
Karl Parrott
Gabrielle Phinney
Kayla Pollock
Michael Sprague

Grade 5
Kashena Branch
Alexander Bush
Cody Carroll
Megan Fulton
Hayden Moynihan
Jonathan Putnam
Thomas Ramirez
Alycia Wilson

Stoddard School District
Student List 2002 - 2003

Keene Middle School

Grade 6
Rose Derby
Casey Jennison
J.C. Parrott
Laura Thompson

Grade 7
Ian Bush
Kaysie Castor
Stephanie Cobin
Rebecca Cressy
Justin Elliott
Nicole Elliott
Jonathan Haines
Michelle Huber
Allyson Logan
Craig Lyons
Meredith Manning
Derron Pratt
Nancy Warner
Eliza Webber

Grade 8
Sarah Carroll
Erin Desrosiers
Joshua Elliott
Patrick Foller
Sarah Goodby-Botting
James Philbrook
Sara Pratt
Hillary Robinson
Stefani Thompson
Trevor Wheeler

Keene High School

Grade 9
Robert Cobin
Patricia Cressy
Heather Derby
Adam Dionne
Ashie Harper
Emily Hogue
Brendan Shea
Rusty Smith
Stacey VanWickler
Robert Warner
Hannah Webber

Grade 10
Alaina Barker
Kristin Fulton
Heather Howard
Thomas Lyons
Ben Pratt
Miles Pratt
Mark Wadsworth
Alyssa Williams

Grade 11
Allison Cressy
Nathan Desrosiers
Nathan Elliott
Michael Grant
William Harper
Michael Hayes
Leanne Hodgman
Victoria Hughes
David Krug
Tim Ryland

Grade 12
Steve Halter
Angela Hebert
Irene Henninger
Shasta Howard
Dale Manning
Chris Ryland
Rachel Young

SCHOOL ADMINISTRATIVE UNIT #24

2002

ANNUAL REPORT



School Administrative Unit #24

Report of the Superintendent of Schools

To the Citizens of the School Districts of Henniker, John Stark, Stoddard and Weare:

Please accept the enclosed as my final report as your superintendent of schools.

I have been involved with SAU #24 for twenty years, two as the Principal of the Henniker schools when it was a Kindergarten through Grade 12 arrangement, seven years as Assistant Superintendent of Schools and eleven years as your Superintendent of Schools.

I trust that you will take some time and review the enclosed information as it pertains to yearly reports as well as financial summaries and budget proposals. The school administrators, staff and school board members have worked very diligently over the past year to provide quality programs for our students. As you review the information I anticipate that the documents will assist you in making informed decisions as the 2003-2004 budgets are presented.

As we are very well aware, the schools can not operate in a vacuum, the support and commitment that many of you are making is very much appreciated. By continuing to work together, the students are the winners. The dedicated staff, administrators, school board members, volunteers, parents, guardians, civic organizations, and the untold others are the reasons why our schools are as successful as they are.

We continually strive to improve the way we are offering curriculum, the atmosphere for learning, the development of improved strategies in dealing with all students and working with parents in productive ways to enhance the education of our students. We encourage students to continue to expect more from themselves and to reach higher for fulfillment of their goals.

I would like to thank you for the opportunity to work in SAU #24 and I am certain that the support and commitment to quality education will continue.

Sincerely,

F. Donald Jones
Superintendent of Schools

School Administrative Unit #24
2003-2004 Budget

ACCOUNT DESCRIPTION	SAU #24 ADOPTED BUDGET 2001/2002	SAU #24 DOPTED BUDGET 2002/2003	SAU #24 PROPOSED BUDGET 2003/2004
Computer Support Contract Service	$20,000	$15,000	$15,000
Treasurer	$2,621	$2,621	$2,621
Auditors	$1,825	$1,825	$2,000
Legal	$300	$300	$300
Advertising	$1,500	$1,500	$1,500
Unemployment & Worker's Compensation & Liab. Ins.	$5,400	$5,400	$6,400
Dues & Fees	$3,000	$3,000	$4,000
In-Service Education	$1,800	$1,800	$2,000
Travel	$1,800	$1,800	$2,000
General Supplies	$8,500	$8,500	$8,000
Periodicals	$700	$650	$625
Replacement Equipment	$17,550	$11,050	$15,200
Postage	$4,000	$4,200	$4,200
Office of Pupil Personnel Director & Staff-Salaries	$90,760	$86,431	$77,062
Office of Pupil Personnel Director Taxes & Benefits	$30,216	$28,885	$23,143
Administrative Office Professionals & Staff Salaries	$219,428	$273,462	$250,654
Administrative Office Professionals & Staff Taxes & Benefits	$66,685	$74,987	$76,590
Contingency	$150	$150	$150
Computer Supplies	$1,750	$1,700	$1,700
Business Office Salaries	$177,493	$195,496	$207,226
Business Office Taxes & Benefits	$67,058	$76,534	$70,926
Petty Cash	$100	$100	$100
Overtime Salary & Benefits	$3,083	$3,427	$2,454
Upkeep & Building Repairs	$3,950	$4,900	$5,150
Rental of Property	$33,416	$41,186	$42,046
Custodial Supplies	$600	$600	$900
Utilities	$9,500	$13,500	$15,550
B.O.P. Insurance	$1,300	$2,500	$2,800
Equipment Repair & Maintenance	$12,000	$12,200	$12,000
Security Services Alarm	$0	$240	$350
TOTAL SAU OPERATING BUDGET	$786,485	$873,944	$852,647
LESS SAU REVENUES:			
Interest Income	$3,000	$3,000	$1,400
Indirect Cost Allocation	$8,000	$8,000	$12,000
Other Local Income	$0	$0	$0
Total General Fund Revenues	$11,000	$11,000	$13,400
NET SAU ASSESSMENT	$775,485	$862,944	$839,247
FEDERAL PROGRAM GRANTS			
IDEA-B Special Education	$216,860	$272,600	$328,448
IDEA-B Sec. 619 Preschool	$14,385	$13,000	$14,000
TITLE IV Drug & Alcohol	$12,539	$12,000	$15,000
TITLE II Eisenhower Mast	$11,523	$15,000	in district budgets
TOTAL SPECIAL FUNDS	**$255,307**	**$312,600**	**$357,448**

PRORATION FOR 2002/2003 SAU OPERATING BUDGET

Total SAU # 24 Operating Budget	$ 873,944.00
Less Estimated Operating Revenues	$ (11,000.00)
Net District Assessments	$ 862,944.00

District	state 2000 Equalized valuation	Valuation %	2000/01 ADM-R	Pupil %	ombined %	2002/03 District Share
Henniker School District	$157,605,317	21.67%	595.9	22.56%	22.11%	$ 190,818
Weare School District	$273,066,086	37.54%	1237.7	46.85%	42.20%	$ 364,133
John Stark Regional School District	$170,137,073	23.39%	757.2	28.66%	26.03%	$ 224,597
Stoddard School District	$126,577,481	17.40%	50.9	1.93%	9.66%	$ 83,397
	$727,385,957	100.00%	2,641.7	100.00%	100.00%	$ 862,944

PRORATION FOR 2003/2004 SAU OPERATING BUDGET

Total SAU # 24 Operating Budget	$ 852,647.00
Less Estimated Operating Revenues	$ (13,400.00)
Net District Assessments	$ 839,247.00

District	state 2001 Equalized valuation	Valuation %	2001/2002 ADM-R	Pupil %	ombined %	2003/2004 District Share
Henniker School District	$176,157,049	21.17%	569.1	21.56%	21.36%	$ 179,292
Weare School District	$328,369,898	39.46%	1235.6	46.81%	43.13%	$ 361,995
John Stark Regional School District	$208,648,721	25.07%	788.4	29.87%	27.47%	$ 230,537
Stoddard School District	$119,058,249	14.31%	46.5	1.76%	8.03%	$ 67,423
	$832,233,917	100.00%	2,639.6	100.00%	100.00%	$ 839,247

PROPERTY VALUATIONS AND TAXES

TOWN OF STODDARD VALUATION AND TAXES

OWNER OF RECORD	TAX MAP # / DESCRIPTION	ACRES	CUR U ACRES	TOTAL VALUE	VLG DIST TAX	NET TAX
AADALEN, RICHARD J &	133-18 / WF,TFD LOT E1,BLDG	1.0		166,650	0	2,710
AADALEN, RICHARD J &	133-20 / WF,TFD LOT 3E	0.8		224,900	0	3,657
AADALEN, RICHARD J &	413-3.1 & 3.2 / TRACT 2 AND PARCEL C		227.2	4,350	0	71
ABBOTT, ELMONT E & NANCY G	414-07.1 / CPW LOT 1	5.1		36,750	0	598
ABBOTT, ELMONT E & NANCY G	414-07.2 / CPW LOT 2,SHED	5.1		153,300	0	2,493
ABBOTT, ELMONT E. & NANCY	414-7.32 / LOT 3B, CPW, SEC 2	2.2		23,900	0	389
ABBOTT, MICHAEL J.	415-29 & 30 / WF,CP LOT,BLDG	0.8		90,350	0	1,469
ABELY, DAVID	101-10 / HLS LOT S116,MH & SHED	0.3		16,850	0	274
ABELY, DAVID	101-11 / HLS LOT S117	0.3		12,300	0	200
ABERT, THOMAS D.	423-08 / HIGH ST LAND, BLDGS	14.5		290,500	0	4,724
ABERT, THOMAS D. & SUSAN R.	423-09 / HIGH ST LAND, BLDG	20.0		49,950	0	812
ADAMS, JOHN H. & JUNE J.	134-24 & 43 / WF,TFD LOT I2,BLDGS	0.3		185,800	0	3,021
AGATI, MARGARET E. ETAL	137-36 / SBR/NSR LOT,BLDGS	0.3		110,050	8	1,789
AHNTHOLZ, ROSS C &	127-22 / WF,AND RD LOT,BLDGS	0.4		102,450	0	1,666
ALBERT FAMILY REVOCABLE	122-08 / WHTY LOT 30A,BLDGS	0.6		35,750	0	581
ALBERT LIVING TRUST, MARCEL	120-27 / HLA LOT 8,BLDGS	0.9		123,250	0	2,004
ALLEN, QUINCY L & ANNIE L	108-15 / HLD LOT 271	3.4		15,400	0	250
ALLEN, RONALD H. & PATRICIA	124-13 / WF,LSU LOT 8,BLDG	0.3		81,500	0	1,325
AMES, ANNE M	421-23 / BBR LOT	0.8		10,450	0	170
AMREIN, BARBARA J.	424-28 / ARK WD LOT 17	9.9		378,900	0	6,161
ANDERSON, GENE & GAIL	115-24 / HLD LOT 79	1.5		12,400	0	202
ANDERSON, GENE & GAIL	115-25 / HLD LOT 78	1.7		12,950	0	211
ANDERSON, JAMES E. &	115-52 / WF, SLE LOT 47, 1/2 INT	0.3		21,275		346
ANDERSON, PATRICK M	135-17 / RT 123 LOT,BLDGS	0.4		41,450	0	674
ANDORRA FOREST	407-03 / BACK LOT		40.0	500	0	8
ANDORRA FOREST LIMITED	415-08 TO 11 / BACKLAND OFF CP		129.6	3,900	0	63
ANDORRA FOREST LP	407-01 & 02 / RTE 123 LAND		18.1	900	0	15
ANDORRA FOREST LP	407-02 / PITCHER MTN FARM B/O			159,900	0	2,600
ANDORRA FOREST LP	410-06 / TRACTOR SHED B/O(card2)			11,250	0	183
ANDORRA FOREST LP	410-06 / CARDING MILL B/O (card 3)			10,600	0	172
ANDORRA FOREST LP	410-06 / SUGAR HOUSE B/O (card 4)			1,150	0	19
ANDORRA FOREST LP	410-06,09;415-14;417-03 / CPR/RT 123 LAND	26.8	9,132.3	1,139,300	0	18,525
ANDORRA FOREST LP	410-09 / CAMP CS POND B/O(card 4			129,850	0	2,111
ANDORRA FOREST LP	410-09 / MANSELL HSE B/O (card 3)			109,400	0	1,779
ANDORRA FOREST LP	410-06 / BUTTERFIELD HOUSE B/O			136,750	0	2,224
ANTONELLI, JOHN A & JEAN T	113-44 / CARR LOT 13A,BLDGS	0.3		52,400	0	852
APRILE, ANTHONY J (COL) &	418-65 / MLE LOT 5B1U1	0.1		350	1	6
ARRIA, SALVATORE A.	123-09 / WHTY LOT 49	2.3		3,450	0	56
ATA, NANETTE	118-23 / WHTY LOT 35	1.9		14,350	0	233
ATHEARN, RUTH & CHANDLER,	420-11 / RT 9 LAND		50.7	6,900	0	112
ATHEARN, RUTH & CHANDLER,	420-16.1 / ROBB LAND		71.9	8,550	0	139
ATHEARN, RUTH & CHANDLER,	420-26 / ROBB LAND LOT LINE ADJ		17.0	1,600	0	26
ATKINSON, GARY S. & IRENE M.	127-03 / WF,BACKLOT,BLDGS	7.3		149,800	0	2,436
ATTESI, DAVID J	101-08 & 09 / HLS LOT S114, S115	0.6		15,000	0	244
ATTESI, DAVID J	101-37 & 38 / HLS LOT S17, S18	0.5		17,150	0	279
ATTESI, DAVID J	101-61 / WF,HLS LOT S41,BLDGS	0.5		89,800	0	1,460
AUDUBON SOCIETY OF NH	423-12 / RT 9 LAND	45.0		39,400	0	0
AYOTTE, RONALD A	109-18 / HLD LOT 262	2.1		17,250	0	280
BADOREK, STEVEN ETALS	119-21 / WF,JLD LOT 27	0.5		31,550	0	513
BADOREK, STEVEN ETALS %	119-22 / WF,JLD LOT 26,BLDGS	0.5		121,150	0	1,970
BAILEY, HARRY A & NANCY N	127-48 / WF,AND RD LOT,BLDGS	0.4		129,300	0	2,002
BAILEY, MARK A & GERIANNE B	105-39 & 40 / WF,PC LOTS,BLDG	1.3		135,050	0	2,196
BAKER, RONALD	135-01 & 02 / RT 123 LOTS,BLDG	0.2		49,550	0	806
BAKUN, DAVID E	126-59 / WF,STN RD LOT 5,BLDG	0.1		78,850	0	1,282

TOWN OF STODDARD VALUATION AND TAXES

OWNER OF RECORD	TAX MAP # / DESCRIPTION	ACRES	CUR U ACRES	TOTAL VALUE	VLG DIST TAX	NET TAX
BALDINI, DONALD J. & ELLYN C.	121-11 / WF,FRMN LOT 7,BLDG	0.4		109,300	0	1,777
BALLOU, GARY F & JASON	104-06 / WF,HL LOT,BLDGS	0.8		52,100	0	847
BALLOU TRUST, F. HAROLD	104-05 / WF,HL LOT,BLDGS	0.3		62,950	0	1,024
BALSIS, ROBERT J & DIANE, RE1	113-17 / WF,CARR LOT 6,BLDG	0.7		130,850	0	2,128
BALSIS, ROBERT J & DIANE, RE2	113-16 / W&H LOT 8,BLDG	0.3		56,550	0	920
BANGS, PAUL F & BEVERLY	418-6 / MLE LOT 10B4U1	0.1		250	0	4
BARKER, DEANE A & LOUISE A	114-12 / SHR LOT,BLDG	1.8		124,900	0	2,031
BARKER, GERALD B	418-10 / MLE LOT 14B4U1	0.2		450	1	7
BARKER, GERALD B	418-11 / MLE LOT 15B4U1	0.1		350	0	6
BARLOW, PAUL P & EVELYN M	135-29 / WF,JP LOT,BLDG	0.1		60,800	0	989
BARNARD, CHRISTINE L.	120-11 / WF,FR LOT 7,BLDG	1.4		256,600	0	4,172
BARNETT, CAROLE JAWORSKI	102-22 / HLS LOT S88	0.2		9,400	0	153
BARNHURST, KEVIN G	111-03 / SLE LOT 151,BLDGS	0.5		47,700	0	776
BARRELL, MARJORIE	131-28 & 29 / MRDGH LTS 13,14,BLDGS	0.4		92,450	0	1,503
BARRETT, DAVID A & HOLLY B.	104-10 / WF,HL LOT,BLDG	0.6		69,500	0	1,130
BARRETT, JOHN J & JANICE B	134-29 / WF,TFD LOT 13,BLDGS	0.3		215,250	0	3,500
BARTIS, KAREN L.	134-39 / RTE 123 ISLAND POND	0.2		96,700	0	1,572
BARTLETT, CHARLES M	421-19 / BACKLAND OFF BBR	22.3		32,050	0	521
BEAM JR., RICHARD P	117-16 / HLD LOT 22,BLDG	1.4		118,900	0	1,933
BECKLEY, JESSIE I, ETALS	409-01 / PROCTOR LAND (1/2 INT)		115.5	5,450	0	89
BECKWITH, RALPH V & HARRIET	135-37 & 38 / WF,TFD LOTS L1,L1A,BLDGS	0.4		90,150	0	1,366
BEGNOCHE, KYLE A & SHARON	118-42 / HLD LOT 19	1.4		13,200	0	215
BEGNOCHE, KYLE A & SHARON	118-44 / HLD LOT 18	2.0		3,300	0	54
BEGNOCHE, KYLE A & SHARON	118-50 / HLD LOT 17	1.9		3,150	0	51
BEGNOCHE, KYLE A & SHARON	118-52 / HLD LOT 18A	0.7		14,600	0	237
BELANGER, MICHAEL R & HEIN,	115-45 TO 47 / WF,SLE LOTS 53,54,BLDGS	0.8		160,300	0	2,606
BELL, JOHN R & CAROLYN A	110-24 / HLD LOT 64	1.6		24,650	0	401
BELLAND, MARC P. & DIANE P.	118-47 / JDL LOT 19,BLDG	0.5		55,000	0	894
BELLAND, MARC P. & DIANE P.	118-48 / JDL LOT 20	0.4		8,350	0	136
BELLAND, MARC P & DIANE P	121-22.3 / FRE LOT 18	2.2		28,500	0	463
BELTZ, WILLIAM R. & FRANCES	134-22 / TFD LOT 18,BLDG	0.5		58,950	0	859
BELTZ, WILLIAM R. & FRANCES	134-27 / WF,TFD LOT 16A (ROW)	0.0		3,350	0	54
BENEDICT, PAUL	414-05 / CPR LOT	0.9		19,600	0	319
BENEDICT, RICHARD & JOAN,	414-04 / CPR LOT	4.0		27,700	0	450
BENNETT, GERDA A, ETALS	101-74 / WF,HLS LOT S53,BLDGS	0.3		109,100	0	1,774
BENNETT, GERDA A & ROGER	101-02 / HLS LOT S108	0.4		16,200	0	263
BERGERON, KENNETH F	137-01 / WF,RT 9 GL LOT	0.0		2,300	1	37
BERGERON, KENNETH F	137-02 / WF,RT 9,GL LOT	0.1		8,800	1	143
BERGERON REALTY TRUST	101-81 / WF,HLS LOT S215,BLDGS	0.2		57,200	0	930
BERKELEY, KAREN H.	136-39 / WF,TFD LOT B4,BLDGS	0.6		37,800	0	615
BERKELEY, KAREN H.	136-40, 41, 42 / WF,TFD LOTS B5,B6	1.2		118,900	0	1,933
BERNAGOZZI, ARMAND E, JR.	415-16.3 / WF,CGCP LOT 3,BLDGS	3.7		245,000	0	3,984
BERNAS, EDWARD G &	108-27 / HLD LOT 240	1.4		13,750	0	224
BERNIER, CARMEN	131-40 / MRDGH LOT 11,BLDGS	0.7		64,250	0	1,045
BERNIER, GERARD L	120-05 / FR LOT 3	1.6		28,300	0	460
BERNIER, GERARD L &	123-01 / KS LOT,BLDGS	4.0		124,600	0	1,926
BETZ, RICHARD L & PENELOPE	127-49 / WF,AND RD LOT,BLDGS	0.3		143,250	0	2,329
BEVERSTOCK, CAROLINE	423-15 / SOUTH ST LOT	1.5		19,200	0	312
BEZIO, PHILIP L & BONNIE L	101-17 & 18 / HLS S105 & S106,BLDGS	0.6		120,700	0	1,963
BILLS, OLGA ETAL C/O ARTHUR	408-24 / RT 123 LAND,BLDGS	13.0		130,350	0	2,119
BIONDINO, RALPH R & JUNE M	115-22 / SLE LOT 18	0.4		7,800	0	127
BIONDINO, RALPH R & JUNE M	115-23 / SLE LOT 19	0.5		8,050	0	131
BISSELL, JAMES H	137-66 / OFF NSR LOT,BLDG	1.8		146,950	0	2,389
BISSET, JOHN W & BARBARA E	111-14 / HLD LOT 230	1.6		10,050	0	163

TOWN OF STODDARD VALUATION AND TAXES

OWNER OF RECORD	TAX MAP # / DESCRIPTION	ACRES	CUR U ACRES	TOTAL VALUE	VLG DIST TAX	NET TAX
BIXBY, ROBERT C & WENDY	101-71/WF,HLS LOT S50,BLDGS	0.5		105,750	0	1,719
BLAIR, ROBERT G., III & ELLEN	126-14/RT 123 LOT,BLDGS	1.1		66,000	0	1,073
BLAISDELL, JR. RAYMOND A. &	422-12/RT 9 LAND,BLDGS	13.7	106.7	200,250	0	3,256
BLANCHARD, Theodore M. Jr. &	411-11.6/SBA LOT 2	5.4		104,350	0	1,597
BLOCK, STANLEY A & CLAIRE W	115-38 & 39/SLE LOT 48,47	0.8		10,600	0	172
BLOMBERG, RAOUL BRUCE	126-46/ZR LOT,SHED	0.6		1,100	0	18
BLOMBERG, RAOUL BRUCE	126-51/WF,ZR LOT,BLDG	0.1		58,250	0	947
BODGE, FREDERICK A &	131-32 & 33/MRDGH LOTS 20,21,BLDG	1.0		93,950	0	1,528
BONCZAR, JOANNE	103-17 & 18/WF,HLS LOT S802,S803, BLDG	0.8		156,750	0	2,549
BOND, RANDALL T & DAWN A	118-39/HLD LOT 11A	2.1		15,850	0	258
BOOTH, JEFFREY L & KATHLEEN	126-20/WF,RT 123 LOT,BLDGS	1.5		219,700	0	3,572
BORLAND, JOSEPH P & GAE	124-34/WF,LSU LOT 23	0.4		45,000	0	732
BORLAND, JOSEPH P & GAE	124-35/WF,LSU LOT 24	0.6		51,600	0	839
BOTTICELLO, MICHAEL T &	114-06/WF,HL LOT,BLDGS	1.4		167,000	0	2,715
BOTTING, TRACY L. & ROBERT	111-02/HLD LOT 218	1.5		94,400	0	1,535
BOURN, RODNEY E & HELEN M	134-06/TFD LOT J5,BLDG	0.9		74,600	0	1,213
BOWMAN, ROBERT G. TRUSTEE	122-26/WF,WHTY LOT 3,BLDGS	1.4		132,850	0	2,160
BOWNE, CHRISTOPHER L. &	124-01/WHTY RD LOT,BLDG	3.0		96,000	0	1,561
BOWRING, MARGARET	136-23/WF,TFD LOT A7A (ROW)	0.1		2,550	0	41
BOWRING, MARGARET	136-25/TFD LOT A7	0.4		12,050	0	196
BRAGG, LESTER & ELIZABETH A	104-17/WF,CARR LOT 4B,BLDG	0.2		69,050	0	1,123
BRANON, BRIAN & LORI	101-34 TO 36/WF,HLS S14-S16,BLDGS	0.8		156,050	0	2,537
BREAULT, DAVID L &	115-14 & 19/HLD LOT 78	4.6		6,900	0	112
BREAULT, DAVID L &	116-33/HLD LOT 91	1.9		17,300	0	281
BRETON, FREDERICK S. &	124-09/WF,LSU LOT 4,BLDGS	0.3		78,700	0	1,280
BRIERE, CAROLE A	121-09/WF,FRMN LOT 5,BLDGS	0.3		134,950	0	2,194
BRIERE, CAROLE PETERSON	121-22.1/FRE LOT 20	2.2		46,000	0	748
BROOKS, JAMES C & NANCY W	106-05/HLD LOT 317	2.6		18,350	0	298
BROOKS, JAMES C & NANCY W	106-06/HLD LOT 316	3.0		17,800	0	289
BROOKS, KEVEN A & BONNIE M	408-23/RT 123 LAND,BLDGS	10.0		78,750	0	1,280
BROOKS, ROGER L. & PATRICIA	420-30/RT 123 LOT, BLDGS LOT LINE ADJ.	2.4		213,600	0	3,373
BROTHERHOOD OF HOPE, INC.	424-18/ARKWD LOT 3	5.4		53,950	0	0
BROWN, BURL E. III	135-05/RT 123 LOT,BLDGS	0.3		83,000	0	1,350
BROWN, Lewis D. & Bernadette	116-09/HLD LOT 53	2.4		16,050	0	261
BROWN, Lewis E. & Bernadette	116-11/HLD LOT 52,BLDGS	2.7		103,400	0	1,681
BROWN, RICHARD C	101-102 & 103/WF,HLS S194,S195,BLDG	0.3		102,650	0	1,669
BROWN, RICHARD C	101-107/HLS LOT W-SA, BLDG	0.4		19,750	0	321
BROWN, RICHARD M & LISA	414-07.5/CPW LOT 5,BLDG	5.1		167,900	0	2,730
BRUNELLE, MAURICE E &	111-06/HLD LOT 221	1.0		6,200	0	101
BRUNELLE, MAURICE E &	111-07/HLD LOT 222	1.2		1,450	0	24
BRYER, JAMES H & BRENDA J	412-07/RT 9 LAND,BLDGS	21.8		170,600	0	2,774
BSG & COMPANY	105-48/LTBY LOT L15	1.4		39,250	0	638
BUCELEWICZ, WILLIAM &	131-05/WF,DB LOT,BLDG	1.2		68,300	0	1,111
BUCKOVITCH, MARK P. & LONA	127-10/AND RD LOT,BLDGS	0.2		44,250	0	720
BULL, AVIS I.	126-27/WF,OAR LOT,BLDGS	1.7		194,450	0	2,655
BUNKER, DANIEL W. JR.	408-08/RT 123 LOT,BLDG	0.3		86,700	0	1,410
BUNKER, GENE R. & ROSEANN	108-08/HLD LOT 282A	2.6		18,250	0	297
BUNKER, GENE R & ROSEANN	108-07/HLD LOT 282,BLDGS	2.7		70,150	0	1,041
BUNN, RICHARD B & PRISCILLA	114-11/SHR LOT	0.4		6,000	0	98
BUNN, RICHARD B & PRISCILLA	114-13/WF,B&E LOT 6,BLDG	1.9		222,350	0	3,615
BURDETT, MICHEAL JAMES &	102-34/HLS LOT S100	0.2		9,050	0	147
BURGE, JOSEPH L JR. & MARIA	118-26/WHTY LOT 38,BLDGS	1.0		45,400	0	738
BURKE, HOWARD J & BONNIE S	119-32/HLD LOT 85B	0.7		10,650	0	173
BURKE, STEPHEN E & MARIE C	117-17/HLD LOT 23	1.4		44,300	0	720

TOWN OF STODDARD VALUATION AND TAXES

OWNER OF RECORD	TAX MAP # / DESCRIPTION	ACRES	CUR U ACRES	TOTAL VALUE	VLG DIST TAX	NET TAX
BURR, HAROLD L & MARGO M	103-08 / WF,HLS LOT S502,BLDG	0.4		122,650	0	1,994
BURR, HAROLD L & MARGO M	103-09 / WF,HLS LOT S503	0.2		6,700	0	109
BURT, CHARLES R	122-10 / WHTY LOT 3OC,MH & SHED	0.6		34,250	0	557
BURT, CHARLES R	122-11 & 12 / WHTY LOT 29	1.2		14,850	0	241
BURTON, RICHARD A &	103-14 & 15 / WF,HL LOTS, BLDGS	2.1		139,850	0	2,274
BUSH, CHARLES R & SANDRA A	101-86 & 87 / WF,HLS S209,S210,BLDG,MH	0.4		122,950	0	1,899
BUSH, JEFFREY & ANGELA	123-02 / KS LOT,BLDGS	3.9		104,250	0	1,695
BUSH, RAYMOND B & FRANCES	101-65 & 66 / WF,HLS S44,S45,BLDGS	0.5		123,650	0	2,011
BYRNE, MARY E	111-31 / HLD LOT 162	1.7		13,250	0	215
BYRNE, MARY E	111-32 / HLD LOT 137	1.9		12,200	0	198
CAHILL, BRIAN W & DONNA	126-19 / RT 123 LOT,BLDGS	1.2		124,800	0	2,029
CAHILL, GEORGE F, JR (DR) &	410-08;411-10;414-10,13,14,15,16,19,20,25,26,27,31,	7.0	1,419.5	591,500	0	9,518
CAHILL, GEORGE F, JR (DR) &	419-04.2, 05.1 & 05.2 / ROBB LAND & BOYLE LD		27.9	1,700	0	28
CAHILL, GEORGE F, JR (DR) &	414-18 / BOOTRUS LAND & CAMP	2.5		10,400	0	169
CALLINAN, WILLIAM &	127-02 / WHTY RD LOT,BLDGS	8.6		217,300	0	3,533
CAMERON, JAMES D & BECKY M	118-16 & 18 / WHTY LOT 26,27,BLDGS	1.6		51,200	0	833
CAMPBELL, BRUCE M.	102-06 / HLS LOT S74	0.2		14,000	0	228
CAMPBELL, PATRICIA M.	129-10 / RT 123 LOT,BLDGS	0.5		112,200	0	1,824
CANTLIN, CYNTHIA JEAN	138-21 / WF,GL LOT,BLDG	0.2		104,900	7	1,706
CAPELLE FAMILY TRUST,	139-46 / WF,PRSLR LOT 17,BLDGS	2.7		545,850	37	8,876
CAPRIGLIONE, ANTOINETTA M	120-29 / HLA LOT 12,BLDG	1.1		142,550	0	2,318
CARLIN, KEVIN & JANIS G	118-58 / HLD LOT 14	1.4		13,400	0	218
CARLISLE, DALE & CAROL	408-02 / RT 123 LAND,BLDGS	9.2		177,800	0	2,891
CARLISLE, DENNIS WAYNE &	128-11 / KS LOT,BLDGS	5.3		133,300	0	2,067
CARLISLE, DENNIS WAYNE &	410-11 /	4.6		22,450	0	365
CARLISLE RESTORATION	421-11.2 / RT 9 LAND	57.0		847,050	0	13,773
CARLOTTO REALTY TRUST	101-49 / WF,HLS LOT S29,BLDGS	0.6		124,650	0	2,027
CARLSON, RUSSELL R, JR &	116-22 / HLD LOT 98	1.6		12,300	0	200
CARLSON & STEELE	116-24 / HLD LOT 96	1.8		12,250	0	199
CARLSON, WILLIAM A &	127-37 / WF,AND RD LOT, BLDGS	0.4		108,600	0	1,766
CARRAS, PETER J & DEBRA A	126-71 / WF,HL LOT,BLDGS	0.7		140,650	0	2,287
CARROLL, DANIEL J. & ROSALLA	421-9.2 / STAPLES LOT 2	9.5		114,900	0	1,868
CARROLL, DAVID & DIANE	126-18 / RT 123 LOT,BLDG	0.4		68,000	0	1,106
CARUSO, JAMES J. & MARIE F.	124-02 & 32 / WF,LSU LOT 21,BLDG	0.4		146,600	0	2,384
CASTOR, MARILYN N.	415-20 / WF,CP LOT,BLDGS	0.4		115,500	0	1,878
CASTOR, SUSAN J; TRUSTEE	104-04 / WF,HL LOT, BLDG	0.1		40,550	0	659
CASWELL, DAVID A, TRUSTEE	107-07 / HLD LOT 210	2.0		13,700	0	223
CASWELL, DAVID A, TRUSTEE	119-23 / WF,JLD LOT 25,BLDG	0.8		189,650	0	3,084
CAVALLERO, RICHARD & LYNN	104-30 / WF,HL BEACH LOT	0.0		3,400	0	55
CAVALLERO, RICHARD & LYNN	105-41 / WF,PC LOT,BLDGS	1.6		244,050	0	3,968
CECE, ELIZABETH J; CECE,	131-15 / WF,IP LOT,BLDGS	2.0		211,850	0	3,445
CERBONE, MATTHEW B. &	422-15.1 / RT 9 LAND,BLDGS,MH	4.0	24.0	171,300	0	2,685
CHAGNON, NANCY G	115-81 / HLD LOT 109,BLDGS	1.1		48,000	0	780
CHAGNON, THOMAS & NANCY	115-82 / HLD LOT 108, FND	1.3		15,050	0	245
CHAMBERLAIN, CHRISTOPHER	414-21 / MSR LAND, BLDGS	53.0		147,600	0	2,400
CHAMBERLAIN, CHRISTOPHER	118-33 / SLE LOT 6,BLDG	0.9		87,350	0	1,420
CHAMBERLAIN, MARILYN	116-26 &27 / HLD LOTS 70,71, BLDGS	3.7		106,100	0	1,725
CHAMPAGNE, NORMAN L &	107-13 / HLD LOT 152	1.9		13,500	0	220
CHAMPNEY, ALAN M. & PAMELA	123-11 / WHTY LOT 55	14.6		119,050	0	1,836
CHAMPNEY, JAMES E, JR &	422-04.1 / CHMPY LOT 1, BLDGS	2.5		113,250	0	1,841
CHAMPNEY, RONALD E & AMY	422-04.3 / CHMPY LOT 3	3.9		128,550	0	2,090
CHANDLER, CHARLES	420-16.2 / RTS 9/123 LOT, BLDGS	2.4		166,250	0	2,603
CHANDLER, CHARLES	420-17.01 / RTE 9	0.1		4,250	0	69
CHAPMAN, LEONA E & BURNO,	125-10.1 & 10.2 / SHR LOT,BLDGS	1.3		128,450	0	2,089

TOWN OF STODDARD VALUATION AND TAXES

OWNER OF RECORD	TAX MAP # / DESCRIPTION	ACRES	CUR U ACRES	TOTAL VALUE	VLG DIST TAX	NET TAX
CHAPPELL, JULIE A.	121-15 / FRMN LOT A,BLDG	0.8		94,900	0	1,543
CHARTIER, JAMES & TERRY	111-35 / HLD LOT 142	2.1		12,550	0	204
CHASE REVOC. TST % WM &	122-04 / WHTY LOT 54B	0.4		6,700	0	109
CHICK, EDWARD G. & PRISCILLA	131-07 / RT 123 LOT,BLDG	0.8		67,600	0	1,099
CHICONE, GEORGE F.	101-57 & 58 / WF,HLS S37,S38,BLDG	0.6		91,400	0	1,486
CHRISTIE, BARBARA A	113-13 / WF,W&H LOT 4,BLDG	0.4		92,750	0	1,508
CHRISTIE, BARBARA A	113-18 / WF,CARR LOT 7	0.9		58,600	0	953
CHULAK, MARJORIE TRUSTEE	101-122 &123 / HLS LOTS S315,S316	0.4		4,450	0	72
CHULAK, MARJORIE TRUSTEE	101-79 & 80 / WF,HLS 27/39,S216,BLDGS	5.5		229,950	0	3,739
CIRIELLO, JOHN L. & MARY ANN	121-10 / WF,FRMN LOT 6,BLDG	0.4		150,750	0	2,451
CITY GATE RETAIL	126-53 / "MILL VILLAGE STORE"	0.7		92,500	0	1,504
CLARK, CHARLES P.	134-40 / WF,JP LOT,BLDG	0.2		80,950	0	1,316
CLARK, DENNIS A & SARA G	134-01.2 / O'NEIL WOOD LOT	14.5		21,600	0	351
CLARK, DENNIS A. SR & CAROL	131-09 / W/S RTE 123,BLDG	2.0	42.0	125,350	0	2,038
CLARK, DENNIS & CAROL	131-10 / RT 123 LOT		0.4	50	0	1
CLARK, JOHN A & PAULINE W	408-25 / RT 123 LAND,BLDG	16.0		71,850	0	1,168
CLARK, JOHN R. & LINDA E.	114-15 / SHR LOT,BLDGS	2.3		145,700	0	2,369
CLARK, LEWIS A & JEAN B	130-07 / OFR LOT	0.5		11,600	0	189
CLARK, LEWIS A & JEAN B	130-08 / OFR LOT	3.3		7,550	0	123
CLARK, LEWIS A & JEAN B	130-13 / WF,RT 123 LAND	10.4		29,900	0	486
CLARK, LEWIS A & JEAN B	130-14 / RT 123 LOT,BLDGS	2.4		126,950	0	1,964
CLARK, LEWIS A & JEAN B	421-18 / BACK LAND	5.0		5,400	0	88
CLARK, PATRICIA E (MCMAHON)	134-41 / WF,JP LOT,BLDG	0.3		164,400	0	2,673
CLARK REVOCABLE TRUST,	105-02 / WF,CARR LOT 15B,BLDG	1.0		71,750	0	1,167
CLARK REVOCABLE TRUST,	105-03 / WF,CARR LOT 16,BLDGS	0.8		175,950	0	2,861
CLENNEY ESTATE % PAMELA	418-28 / MLE LOT 5B1U3	0.1		300	0	5
CLIFFORD, TIMOTHY M	418-22 / MLE LOT 12B7U3	0.2		400	1	7
CLINE, JOSHUA H.	419-7.22 / CLNE LOT 1, BLDG	2.4		179,600	0	2,920
CLINE, MARGARET B., TRUSTEES	419-07.2 / TARBOX RD LAND,BLDGS	2.0	31.8	118,500	0	1,927
CLINE, THADDEUS & LEE A	133-17 / WF,TFD LOT D7	1.1		68,950	0	1,121
CLOUGH, ROBYN A & WANDA M	422-13 / RT 9 "STORE"	5.1		156,500	0	2,545
CODMAN, EDWARD W	420-03.1 / CNTY RD LAND, BLDGS	12.7		118,000	0	1,919
CODNER, CHERYL A.	108-03 / HLD LOT 292	1.6		2,350	0	38
CODNER, CHERYL A	108-04 / HLD LOT 291	1.6		2,400	0	39
COFFEE, DOROTHY HAGERTY	109-05 / HLD LOT 264	1.7		15,100	0	246
COFFEE, DOROTHY HAGERTY	109-06 / HLD LOT 265	1.5		15,450	0	251
COFFEE, DOROTHY HAGERTY	109-07 / HLD LOT 266	1.8		15,150	0	246
COHEN, SUSAN M & TOD ALAN	103-11 / WF,HLS LOT S804	0.4		27,900	0	454
COLCLOUGH, RAYMOND H &	135-41 TO 43 / TFD LOTS (1/9 INT)	0.0		3,350	0	54
COLCLOUGH, RAYMOND H &	135-49 / BEACH (1/9 INT)	0.0		2,000	0	33
COLCLOUGH, RAYMOND H &	135-51 & 52 / WF,TFD LOTS L5,L7,BLDGS	0.3		126,900	0	1,963
COLE, CALVIN C, SR & GLADYS	421-07 / GRAY LOT 6,BLDGS	11.1		129,050	0	1,872
COLE, EDWARD C & JOANNE C	104-28 / WF,CARR LOT 9,BLDGS	0.4		117,500	0	1,911
COLLEY, LOUISE % E & B	420-28 / MOBILE HOME ONLY			27,200		442
COLLIER, FRANK M & RITA M	102-089 / WF,HLS LOT S217,BLDGS	0.3		61,050	0	993
COLLIER, STEPHEN M	418-95 / MLE LOT 18B3U2,CAMP	0.2		10,000	0	163
COMFORT, LAWRENCE & MARY	135-04 / RT 123 LOT,MH,BLDGS	0.1		69,300	0	1,127
CONGDON, WILLIAM S. & JUNE	114-04 / WF,TLMN LOT 2,BLDG	2.0		177,250	0	2,882
CONGDON, WILLIAM S. & JUNE	117-24 / HLD LOT 56	1.5		17,550	0	285
CONGDON, WILLIAM S & JUNE;	114-05 / WF,TLMN LOT 1,BLDGS	1.8		136,550	0	2,220
CONGREVE, WILLIAM & JEAN W	119-42 / WF,CNGRVE LOT 1,BLDGS	3.0		219,650	0	3,572
CONKLIN, DWIGHT E.	119-40 / WF,WHTY LOT 17,BLDGS	0.3		87,150	0	1,417
CONNOLLY, Michael R. &	126-45 / ZR LOT	0.3		12,200	0	198
CONNOLLY,Michael R. &	126-50 / WF,ZR LOT,BLDGS	0.4		160,850	0	2,615

TOWN OF STODDARD VALUATION AND TAXES

OWNER OF RECORD	TAX MAP # / DESCRIPTION	ACRES	CUR U ACRES	TOTAL VALUE	VLG DIST TAX	NET TAX
CONTRAROS, CHARLES D	107-01 / HLD LOT 247	2.2		9,500	0	154
CONTRAROS, CHARLES D	109-12 / HLD LOT 257	2.4		15,950	0	259
COOK, JOHN W & VERA M	132-13 / WF,JP LOT,BLDG	0.6		119,600	0	1,945
COPELAND, LAWRENCE M. &	115-76 / SLE LOT 39 & 40	1.0		100,150	0	1,528
CORDNER, KENNETH, JR &	113-60 / LTBY LOT L1,BLDG	0.4		91,800	0	1,493
COREY, JAMES A & BEVERLY R	110-33 / HLD LOT 51	2.2		14,550	0	237
CORRIEVEAU, WARREN PETER	119-20 / WF,JLD LOT 27A	0.3		15,950	0	259
COSKER, JOHN & LINDA S	411-04 / MSR LAND	20.0		128,100	0	2,083
COSTIN, DAVID, JR & CLAIRE S	139-30 & 32 / WF,ARKWD LOTS,BLDGS	3.1		341,650	24	5,555
COTE, RICHARD & JUDITH	424-08 / ARKWD LOT 11	5.8		131,800	0	2,143
COTTER, BERNARD P & AGNES	133-07 / WF,TFD LOTS C2,C3,BLDGS	0.6		139,650	0	2,271
COTTER, TIMOTHY J &	110-38 / HLD LOT 59	2.7		16,300	0	265
COURTEMANCHE, ROGER L &	415-28 / WF,CP LOT	0.6		49,550	0	806
COURTNEY, JOHN & MARIA	105-32 & 33 / WF,HL LOTS,BLDGS	1.1		100,450	0	1,633
COYNE, JOHN D. & COHEN,	103-13 / WF,HL LOT,BLDGS	0.3		63,700	0	1,036
CRESSY, JOHN E & NANCY J	126-67 / RT 123 LOT	0.4		8,500	0	138
CRESSY, JOHN E & NANCY J	126-68 / RT 123 LOT,BLDGS	0.7		111,250	0	1,809
CRISMAN, EDWARD & JANENE	424-29 / ARKWD LOT 16	22.7		148,750	0	2,419
CRISMAN, JAMES H & PATRICIA	424-24 / ATEN RD LOT, BLDGS	6.2		206,650	14	3,260
CROAN, PETER B	102-63 & 64 / WF,HLS S243,242,BLDGS	0.3		87,200	0	1,418
CROSIER, THOMAS C. & PAULA	128-09 / RT 123 LOT,BLDGS	0.9		100,400	0	1,633
CROSS, MIRLE C	411-12.12 / OAR LAND	18.7		29,050	0	472
CROWELL, JOSEPH E & JANE C	102-56 / WF,MER LOT 3,BLDG	1.0		159,600	0	2,595
CURNUTTE, JAMES R & SANDRA	118-03 / WHTY LOT 46,MH,SHEDS	1.1		48,000	0	680
CURRAN, JAMES M	101-39 / HLS LOT S19	0.2		9,150	0	149
CURRAN, JAMES M.	101-53 / WF,HLS LOT S33,BLDG	0.2		67,250	0	1,093
CURTIS, LAWRENCE R &	107-17 / HLD LOT 148, BLDG	1.4		77,400	0	1,259
CUSHING, KAREN A.	120-01.1 / EATON TRK B,BLDGS	3.0		116,950	0	1,902
CUSHNA, BRUCE R &	410-01 & 02.2 / CPR LOT	38.7		50,100	0	815
CUSHNA, BRUCE R &	410-03 / CPR LOT	3.4		26,100	0	424
CUSHNA, BRUCE R &	415-15 / KNIGHT RD LOT, BLDG	2.1		91,250	0	1,484
CUSHNA, BRUCE R &	415-16.7 / WF,CP LOT	3.3		22,600	0	367
CYR, GERALD P. & CATHERINE	101-46 / WF,HLS LOT S26,BLDG	0.1		71,650	0	1,165
DAHLING, ALBERT C	121-22.8 / WF,FRE LOT 13,BLDGS	1.6		139,050	0	2,261
DAMATO, MARY ANN	118-19 / WHTY LOT 31,BLDGS	1.4		26,450	0	430
DARDANI, NOEL H.	139-52 & 53 / WF,PRSLR LTS 10,11	1.0		67,900	5	1,104
DAVENPORT, GEORGE F & LISA	116-03 / SLE LOT 314	0.5		8,850	0	144
DAVENPORT, LISA	116-04 / SLE Lot 315 HLD Lots 28 & 29 & Bldg	2.8		123,700	0	2,011
DAVIS, BRIAN	136-32 / WF,TFD LOT A11	0.3		94,250	0	1,533
DAVIS, JAMES H & SANDRA C,	122-27 / WF,WHTY LOT 2,BLDGS	1.4		129,850	0	2,111
DAVIS, JEFFERY A. & DAVIS,	138-19,20,40,41,42 / WF,GL ACCESS	0.8		171,200	12	2,784
DAVIS, JOHN R	139-21 / CW LOT,BLDGS	0.2		135,850	10	2,109
DAVIS, ROBERTA R.	102-59 / WF,HLS LOT S247,BLDG	0.3		126,550	0	2,058
DE ANGELIS, THOMAS R	122-35 / HL LOT, BLDG	0.2		57,600	0	937
DEANGELIS, EDSON R.	139-24,25,37,38 / WF,CW LOTS,BLDGS	0.4		179,000	13	2,911
DECHELLIS, EDWARD P. &	105-44 / SHR LOT,BLDGS	0.7		107,150	0	1,742
DELEON, KAREN L.	128-16 / RT 123 LOT,BLDGS	0.7		141,250	0	2,297
DELUDE, RICHARD A.	421-16 & 25 / BBR LAND,		110.0	3,500	0	57
DEMASI, ANDREW & GAIL	424-35 / ARKWD LOT 12	6.4		190,550	0	3,098
DEMEOLA, WILLIAM & PATRICIA	127-08 & 09 / AND RD LOT,BLDGS	0.8		54,300	0	883
DEMERS, DAVID C	130-15 / RT 123 LOT	4.1		40,250	0	654
DEMERS, DAVID C & MARCIA R	416-01 / BACKLAND	27.0		10,150	0	165
DEPIERREFEU, ALAIN Y	422-16 / BACKLAND OFF RT 9	13.1		22,000	0	358
DER MANOUELIAN, ARAM	421-17 / BACKLAND	120.0		168,250	0	2,736

TOWN OF STODDARD VALUATION AND TAXES

OWNER OF RECORD	TAX MAP # / DESCRIPTION	ACRES	CUR U ACRES	TOTAL VALUE	VLG DIST TAX	NET TAX
DERBY, TROY M & TRACI L	420-03.2 / CNTY RD LAND, BLDGS	2.2		101,700	0	1,654
DESISTO, MICHELINA &	119-10 / HLD LOT 85, BLDGS	1.3		70,000	0	1,138
DESROSIERS, REED B. &	139-12 & 13 / CW LOTS, BLDGS	0.3		166,000	12	2,699
DEVEAU, ALBERT R & DORIS I	418-107 / MLE LOT 7B3U2	0.2		400	0	7
DI SCALA, MICHAEL L & KAREN	132-11 / WF, JP LOT, BLDG	2.3		140,450	0	2,284
DICORCIA, ARLENE	112-06 / HLD LOT 325, BLDG	1.2		104,100	0	1,693
DIDONATO, JAMES A &	137-25 / BRK WF, SBR LOT, BLDGS	0.1		99,750	7	1,622
DILUZIO, CHARLES N &	415-34,34.1,35 / WF, CP LOT, BLDG	1.9		140,100	0	2,278
DINES, JOSEPH & SYLVIA	117-26 / SLE LOTS 17-21	4.6		27,400	0	446
DIONNE, PAUL J & PAMELA R	108-17 / HLD LOT 255, BLDGS	3.2		129,800	0	2,111
DOMPIERRE, GAETAN J &	422-15 / RT 9 LAND, BLDGS	22.0		123,650	0	2,011
DONEGAN, JOHN T	111-19 / HLD LOT 130	1.7		16,400	0	267
DONEGAN, JOHN T	111-29 / HLD LOT 160	1.9		16,100	0	262
DOODY, ROBERT E, JR & LEIGH	111-15 / SLE LOT 73	0.5		5,700	0	93
DOOLITTLE, CHERYL A	116-13 / HLD LOT 48	1.7		14,750	0	240
DOTSON, EVELYN L.	129-14.3 / RT 123 LOT, BLDG	3.7		125,000		2,033
DOUGAL, WALTER A., TRUSTEE	114-02 / WF, HL LOT, BLDG	4.5		198,600	0	3,229
DOUGENECK, BARBARA A	119-28 / HLD LOT 85A	0.6		4,800	0	78
DOUGENECK, BARBARA A.	119-30 / WF, ILD LOT 19, BLDGS	0.6		128,750	0	2,093
DOW, LEONARD A & JANET C	111-08 / SLE LOT 71	0.5		4,900	0	80
DOWSE, SARA B. TRUSTEE	114-14 / WF, B&E LOT 5, BLDG	1.2		82,500	0	1,341
DOYLE, THOMAS R	421-13 / RT 123/BBR LOT, MH, SHEDS	1.4		40,500	0	659
DRESCHER, PETER J.	421-31 / BACKLAND OFF 123	7.8		13,250	0	215
DRISCOLL, FRANCIS J JR &	137-74 / OFF NSR LOT, BLDGS	0.3		74,350	5	1,209
DRISCOLL, LINDA & CLYDE E	114-23 / GORE LOT 5	2.5	11.0	151,800	0	2,468
DRIVER, JOHN J	110-08 / HLD LOT 286	1.6		15,650	0	254
DUBE, RONALD R & JOYCE	101-06 & 07 / HLS LOT S112, S113, BLDS	0.9		196,400	0	3,193
DUBE, RONALD R & JOYCE	101-12 / HLS LAND	3.3	42.8	7,950	0	129
DUFAULT, ROBERT L & SUSAN M	115-40 / HLD LOT 126	1.2		12,700	0	207
DUFAULT, ROBERT L & SUSAN M	115-72 / HLD LOT 116	1.1		11,100	0	180
DUFAULT, ROBERT L & SUSAN M	115-73 / HLD LOT 115	1.0		7,300	0	119
DUFAULT, ROBERT L & SUSAN M	115-74 / HLD LOT 114	1.0		9,700	0	158
DUFAULT, ROBERT L & SUSAN M	115-75 / HLD LOT 113	0.8		10,650	0	173
DUFAULT, ROBERT L & SUSAN M	115-79 / HLD LOT 111	1.1		9,350	0	152
DUFFY, RAND & DAWN	122-13 / WHTY LOT, BLDGS	0.2		42,400	0	689
DUGAN, NORBERT L & DORIS E.	421-21 / BACKLAND OFF BBR	31.0		31,350	0	510
DUHAMEL, CLAUDETTE E.	422-22 / RT 9 LAND		483.0	39,700	0	646
DUMAINE III, FREDERICK C. &	139-46.1 / WF, PRSLR, LOT 17, BLDG	0.9		193,700	0	3,150
DUNCAN, DAVID J & DEBORAH	117-05 / HLD LOT 40	1.3		11,600	0	189
DURAL, BRUCE T & SUSAN J	107-10 / HLD LOT 301	5.6		21,600	0	351
DURAND, EDWARD A &	125-22 / SHR LOT, BLDGS	1.1		36,900	0	600
DURAND, NOREEN J	135-19 / RT 123 LOT, BLDGS	0.2		58,300	0	948
DURHAM, DENISE J.	131-12 / RT 123 LOT, BLDG	0.5		42,350	0	689
DURWARD, KATHLEEN R &	125-23 / SHR LOT	0.9		8,700	0	141
DWYER, DAVID & ALINE	118-08 / WHTY LOT 19	1.4		9,350	0	152
DWYER, DAVID & ALINE	118-17 / WHTY LOT 25, BLDGS	1.2		49,050	0	798
DWYER, DAVID & ALINE ETAL	118-06 / WHTY LOT 53	1.0		8,800	0	143
DWYER, MAURICE F & JANICE G	131-02 & 03 / WF, DB LOT, BLDGS	0.7		48,850	0	794
EADES, ROBERT A	138-09 / WF, GL LOT, BLDGS	1.0		223,800	16	3,639
EAGAN, JOSEPH T & MARGARET	138-12 / WF, GL ACCESS LOT	0.1		5,600	1	91
EAGAN, JOSEPH T & MARGARET	138-47 / NSR LOT, BLDGS	0.9		171,000	12	2,780
EASTMAN, RALPH V & MARY L	408-04 / RT 123 LOT, BLDGS	4.2		102,650	0	1,569
EATON, DIANA P., TRUSTEE	132-02 / WF, JP LOT, BLDGS	0.3		39,650	0	645
EATON, DIANA P., TRUSTEE	132-03 & 04 / WF, JP LOTS	0.4		15,450	0	251

TOWN OF STODDARD VALUATION AND TAXES

OWNER OF RECORD	TAX MAP # / DESCRIPTION	ACRES	CUR U ACRES	TOTAL VALUE	VLG DIST TAX	NET TAX
EATON, DIANA P., TRUSTEE	132-05 / WF,IP LOT	3.2		31,750	0	516
EATON, DIANA P., TRUSTEE	132-07 / IP LOT	1.1		7,200	0	117
EATON, MARY L.	125-24 / SHR LOT	4.2		28,600	0	465
EATON, MARY L	126-52 / WF,SHR LOT,BLDGS	1.7		248,050	0	3,933
EATON, THOMAS	122-34 / WF LOT	2.8		146,250	0	2,378
EATON, THOMAS	122-36 / HL LOT	0.3		9,900	0	161
EATON, THOMAS	128-12 / KS LOT	0.1		1,500	0	24
EATON, THOMAS	128-13 / KS LOT,SHED	1.1		4,200	0	68
EATON, THOMAS	411-03 / E/S KINGS ST LAND,BLDGS	2.0	180.0	173,200	0	2,816
EATON, THOMAS R	125-11 / SHR LOT,BLDG	0.7		58,650	0	954
EDSON JR., EDWARD A.	126-11 / WF,DB LOT,BLDGS	0.3		57,100	0	928
EDSON, PHILIP L & LOUISE M	131-16.1 / RT 123 LOT	0.8		9,050	0	147
EDSON, PHILIP L & LOUISE M	131-17 & 18 / MRDGH LOT 1,2	1.7		4,150	0	67
EDSON, PHILIP L & LOUISE M	131-22 & 23 / MRDGH LOTS 5,6,BLDGS	0.8		60,600	0	885
EDSON, PHILIP L & LOUISE M	131-24 / WF,MRDGH LOT 6B	1.1		2,600	0	42
EDWARDS, JAMES L &	418-14 / MLE LOT 9B6U1	0.1		300	0	5
EDWARDS, JAMES L &	418-15 / MLE LOT 10B6U1	0.1		300	0	5
EININGIS, STANLEY	126-02 / WF,DB LOT,BLDGS	0.5		49,300	0	802
ELLIOTT, JAMES A. & CANDACE	408-21.2 / RT 123 LOT	5.1		14,400	0	234
ELLIOTT, JAMES & CANDACE D.	408-21.3 / MRDHG LOT 3, BLDG	2.1		56,900	0	925
ELLIOTT, JR. DAVID W. & MARY	408-26 / RT 123 LOT	2.1		129,050	0	2,098
ELLIOTT, RANDY	408-21.1 / MRDHG LOT 1, BLDG	5.0		57,200	0	930
ELLIS, BARBARA L & WALTER E	420-29 / RT 123 LOT, BLDG	1.1		75,500	0	821
ELLIS, DANIEL M & KATHLEEN A	128-06 / RT 123 LOT,BLDGS	1.0		80,550	0	1,310
EMBREY, MARK & EMILY	424-19 / ARKWD LOT 2	28.4		41,500	3	675
ENGLUND, ROBERT J. &	139-47 / WF,PRSLR LOT 16,BLDG	1.6		362,150	25	5,889
ENZLER, MARIO & JULIE C/O J.	424-20 / ARKWD LOT, BLDG	9.5		133,000	3	2,163
ERLER, JOEL F, NOREEN & JON F	101-52 / WF,HLS LOT S32,BLDGS	0.3		95,400	0	1,451
EVES, LLOYD & MARION	121-24 / EATON LOT C	3.6		150,200	0	2,442
EWELS, CHARLES & BARBARA	115-53 / WF,SLE LOT 46,BLDGS	0.6		201,850	0	3,182
EWELS,CHARLES J. & BARBARA	115-52 / WF,SLE LOT 47, 1/2 INT	0.3		21,275	0	346
EWING, JAMES D & RUTH D	138-14 & 45 / WF,GL LOT & LAND,BLDGS	11.7		358,700	25	5,832
FABRIZIO, DEAN RYAN &	126-03 / WF,DB LOT,BLDGS	0.4		35,600	0	579
FARINA, JOCELYN F. ETAL	135-41 TO 43 / TFD LOTS (1/9 INT)			3,350	0	54
FARINA, JOCELYN F. ETAL	135-49 / BEACH (1/9 INT)			2,000	0	33
FARINA, JOCELYN F. ETAL	135-50 / WF,TFD LOT L4,BLDG	0.2		85,550	0	1,391
FARRELL, SHAUN & MARGARET	102-012 & 013 / HLS LOT S79A, S79	0.8		29,900	0	486
FARRELL, SHAUN & MARGARET	102-016 & 017 / HLS LOT S83, S84,BLDG	0.3		46,400	0	754
FARRELL, SHAUN R. &	102-014 & 015 / HLS LOT S80, S82	0.5		26,950	0	438
FAULKNER, ANNE H & KING,	417-05, 08 & 09 / BOWLDER RD LD, BLDGS	2.0	430.3	184,950	0	3,007
FAULKNER, CHARLES S &	407-01 / CAMP ANDORRA LD(card 5)			109,850	0	1,786
FAULKNER, CHARLES S. &	410-10 / W/S KINGS ST LAND		101.0	10,200	0	166
FAULKNER, H. KIMBALL	407-04 / LOT-W/S KINGS ST	8.1		25,450	0	414
FAULKNER, H KIMBALL	410-06 / CAMP ANDORRA LD(card 1)			38,800	0	631
FAULKNER, HENRY & KATE	410-09 / DUSSALT HSE B/O (card 2)			158,150	0	2,572
FAULKNER, ROSEMARY	410-09 / PRATT HSE,ANDORRA LD			61,450	0	999
FEE, ROBERT A. & SHELLY L.	123-04 / WHTY LOT 43,BLDGS	2.5		98,400	0	1,600
FELPO, FRANCES	111-04 / HLD LOT 219	1.2		11,500	0	187
FELPO, FRANCES	111-05 / HLD LOT 220	1.4		11,850	0	193
FELTUS, CARROLL M & JOYCE	104-12 / WF,HL LOT, BLDGS	2.4		133,050	0	2,163
FENTON, PHILLIP & TONI	125-25 / SHR LOT,BLDG	1.0		60,700	0	987
FERNANDES, DOMINGO P. &	421-20 / BACKLAND OFF BBR	124.0		92,700	0	1,507
FERNER, DAVID R & BETTY	116-32 / HLD LOT 92,BLDG	2.1		60,650	0	986
FERNWOOD ROAD PROP.	120-20 / WF, HLA ISLAND	0.1		1,850	0	30

TOWN OF STODDARD VALUATION AND TAXES

OWNER OF RECORD	TAX MAP # / DESCRIPTION	ACRES	CUR U ACRES	TOTAL VALUE	VLG DIST TAX	NET TAX
FIASCONARO, GEORGE	107-02 / HLD LOT 246	2.9		13,700	0	223
FICKETT, KARL L. SR. &	411-14.12 / L/B SHEDD HILL RD.	5.4		156,050	0	2,537
FIONDELLA, ALPHONSE J &	113-10 / WF,W&H LOT 2,BLDGS	0.3		86,050	0	1,399
FIONDELLA, ANGELINA A.	113-09 / WF,W&H LOT 1	0.2		31,000	0	504
FIONDELLA, PAUL & CHARLA B	404-03 / DODGE LAND, BLDG	2.0	28.0	2,500	0	41
FISH, JILL E	421-28 / RT 123 LAND,BLDGS	2.2	36.0	114,700	0	1,865
FISKE, MALCOLM A.	122-20 / WF,WHTY LOTS 8,9;BLDGS	0.7		142,600	0	2,319
FITZPATRICK, MARY E	424-25 / ATEN RD LOT, BLDG	20.3		76,750	5	1,248
FLANAGAN, HARRY G. III &	137-13 / WF,GL ACCESS LOT	0.0		2,250	1	37
FLANAGAN, HARRY G III &	137-84 / RT 9 LOT	0.5		23,850	2	388
FLANAGAN, ROBERT JR. &	415-16.1 / WF,CGCP LOT 1,BLDG	2.0		197,250	0	3,207
FLEMING, MICHAEL	107-23 / HLD LOT 215,BLDG	1.3		66,600	0	1,083
FLEMING, MICHAEL	107-24 / HLD LOT 214	1.0		17,300	0	281
FLEMING, MICHAEL	111-01 / HLD LOT 216	2.6		13,850	0	225
FLEMMING, DONALD N	133-14 / 1/2 INT WF,TFD LOT D4,BLDG	0.2		95,150	0	1,547
FLEMMING, PAULA K.	133-14 / 1/2 INT WF,TFD LOT D4,BLDG	0.2		95,150		1,547
FLETCHER, LAURA	417-10 / BOWLDER RD LOT, BLDGS	2.6		73,250	0	1,191
FLINK, HELEN ESTATE, %	128-14 / RT 123 LOT,BLDGS	2.0		112,950	0	1,837
FLINK, HELEN ESTATE, %	415-27 / WF,CP LOT	0.4		36,750	0	598
FLOOD, SCOTT WILLIAM	115-78 / HLD LOT 112	0.9		12,650	0	206
FONTAINE, JEAN M	137-33 / SBR LOT,BLDGS	0.2		122,100	9	1,885
FORCIER, THOMAS J. & LUCILLE	111-12 / HLD LOT 50, 233, 234 &BLDGS	8.3		164,700	0	2,678
FORD, BRIAN & DEBORAH J	137-88 / RT 9 LOT,BLDGS	2.5		109,900	0	1,787
FOREHAND, STEPHEN D &	134-07 / TFD LOT J6	0.7		25,100	0	408
FORREST, GERALD R & PHYLLIS	118-10 / WF,WHTY LOT 20,BLDG	1.1		80,650	0	1,311
FORREST, GERALD R & PHYLLIS	124-06 / FRST TRK II,FND	1.6		27,650	0	450
FORREST, GERALD R & PHYLLIS	124-12 / WF,LSU LOT 7,BLDG	0.3		112,600	0	1,831
FORSYTH, WILLIAM G & JOAN	133-08 / WF,TFD LOT C4,BLDG	0.5		128,050	0	2,082
FOSBERRY, CHARLES F & LEIGH	126-39 / SHR LOT,BLDGS	0.5		114,250	0	1,858
FRAULINI, BARBARA G &	122-16 / WF,WHTY LOT 13,BLDGS	0.7		136,100	0	2,213
FREDRICKSEN, ARTHUR E &	115-61 / WF,HLD 33,34,120A,BLDGS	1.0		161,050	0	2,619
FREEPORT DEVELOPMENT, INC.	403-03 / LAND-W/S HL	4.8		8,825	0	143
FREESE, BETSY & LINDSAY	125-14 / WF,WLKR RDLOT,BLDGS	0.9		147,250	0	2,294
FULLER, WAYNE & CARRIE	420-18 / OK CR LAND	0.7	10.0	108,250	0	1,760
FULLING, LESTER F & ROSE M	101-01 / HLS LOT S107	0.7		14,000	0	228
FULLING, LESTER F & ROSE M	101-77 & 78 / WF,HLS S56,S57,BLDG	0.3		84,150	0	1,368
FULTON, WAYNE S & AMY L	107-11 / HLD LOT 302	5.4		94,450	0	1,536
FYFE, BRADFORD	110-06 / HLD LOT 288, BLDG	1.3		53,800	0	875
GABERSECK, TIMOTHY J. &	105-01 / WF,CARR LOT 15A,BLDGS	0.8		100,750	0	1,638
GAGNON, DAVID R & NANCY L	108-10 / HLD LOT 276	3.4		17,850	0	290
GAGNON, GLENN P & LAURA M	106-15 / HLD LOT 305,BLDG	3.8		131,550	0	2,139
GALBREATH, GERALD D. &	135-41 TO 43 / TFD LOTS (2/9 INT)	1.8		6,700	0	109
GALBREATH, GERALD D. &	135-49 / IP BEACH (2/9 INT)	0.4		4,000	0	65
GALBREATH, GERALD D. &	135-55 & 57 / TFD LOTS L10,L13,SHED	0.4		24,600	0	400
GALBREATH, GERALD D. &	135-56 / WF,TFD LOT L12,BLDG	0.3		45,250	0	736
GALEY, HELEN F	408-16 / QUEEN ST LAND,BLDGS	96.1		80,350	0	1,306
GALLANT, RUTH & PATRICIA A	101-44& 45 / WF,HLS S24,S25,BLDGS	0.3		116,700	0	1,898
GALLUP & HALL	401-02 / LAND OFF QUEEN ST	76.1		61,850	0	1,006
GALLUP, PATRICIA	137-82 / RT 9 LOT	0.7		19,500	1	317
GALLUP, PATRICIA	137-83 / RT 9 LOT	1.0		21,750	2	354
GALLUP, PATRICIA & MINARD,	137-76 / RT 9 LOTS	1.1		11,900	1	193
GALLUP, PATRICIA & MINARD,	137-77 / RT 9 LOTS,BLDGS	0.5		184,500	0	3,000
GALLUP, PATRICIA & MINARD,	137-78 / NSR	1.3		81,250	0	1,321
GANLEY, MARY M	418-122 / MLE LOT 4B5U2	0.3		750	1	12

TOWN OF STODDARD VALUATION AND TAXES

OWNER OF RECORD	TAX MAP # / DESCRIPTION	ACRES	CUR U ACRES	TOTAL VALUE	VLG DIST TAX	NET TAX
GARDNER, MARY HELEN	127-28 & 29 / WF,AND RD LOTS,BLDGS	1.0		194,800	0	3,167
GARLAND, RICHARD L. &	126-57 / WF,STN RD LOT 3,BLDG	0.2		67,100	0	1,091
GARNETT, GORDON A & JOAN	137-87 / RT 9 LOT,BLDG	2.3		155,300	2	2,425
GARNETT, GORDON A. &	137-11 / WF,RT 9,GL LOT,BLDGS	0.1		75,350	5	1,225
GASS, EDWARD R, III & LINDA A	116-15 / HLD LOT 46	1.6		16,300	0	265
GATES, FAITH & JENNIFER J.	137-30 / SBR LOT,BLDGS	0.1		91,450	5	980
GAY, EVELYN R c/o Patricia	113-07 / W&H LOT 9	0.2		9,350	0	152
GAY, EVELYN R c/o Patricia	113-08 / WF,W&H LOT	0.8		34,300	0	558
GAY, EVELYN R c/o Patricia	113-11 & 12 / WF,W&H LOT 3,BLDGS	0.3		82,000	0	1,333
GAY, JERROLD R., TRUSTEE	124-03, 30 & 31 / WF,LSU LOTS 19,20,BLDG	1.6		149,450	0	2,430
GAY TRUST, LOIS WEINGARTER	139-50 & 51 / WF,PRSLR LTS 12,13,BLDGS	1.4		164,600	12	2,676
GEBHARDT, RICHARD L &	119-19 / SLE LOT B6	0.2		750	0	12
GEDDES, PAUL	408-17 / DOE RD LOT,BLDGS	8.3		25,050	0	407
GESICK, ROBERT G	106-10 / HLD LOT 312	4.3		19,450	0	316
GETTY, ALFRED W. JR. & IRENE	122-18 & 19 / WF,WHTY LT 11,10;BLDGS	0.9		152,400	0	2,478
GETTY, VIVIAN L, STEPHEN E &	104-29 / WF,CARR LOT,BLDGS	0.3		111,500	0	1,813
GIANFERRARI, EDMUND A &	137-38 / SBR LOT,BLDGS	0.2		142,850	10	2,223
GIBBS, KENNETH N. & MONA M.	102-04 & 05 / HLS LOT S72,S73,BLDG	0.4		39,950	0	650
GIBBS, KENNETH N. & MONA M.	102-32 / HLS LOT S98	0.2		9,050	0	147
GIBBS, KENNETH N. & MONA M.	102-33 / HLS LOT S99	0.2		9,050	0	147
GILCHREST, PHILIP W, JR	423-14 / SOUTH ST LOT, BLDG	1.1		30,000	0	488
GILLESPIE, MARY H ESTATE	418-18 / MLE LOT 17B3U1	0.1		300	1	5
GLANCE, MARY	418-35 / MLE LOT 10B4U3	0.1		300	0	5
GLEBUS, MARY L	139-26 & 36 / WF,CW LOTS,BLDGS	0.2		133,100	9	2,064
GLOERSEN, THOMAS R &	131-14 / RT 123 LOT	4.3		23,500	0	382
GOBBI, JUDITH M. H.	126-35 / OAR LOT,BLDGS	0.6		100,450	0	1,633
GODFREY, JOSEPH P &	102-80 / WF,HLS LOT S226	0.3		28,200	0	459
GOLDSTEIN, JANINE	118-02 / WHTY LOT 45	1.0		13,150	0	214
GOLDSTEIN, JANINE	123-07 / WHTY LOT 47	3.0		4,500	0	73
GOMEZ, RICHARD E. & PUTNAM,	408-07 / RT 123 LOT,MH,BLDGS	0.5		57,700	0	938
GOODALE, ROBERT C	133-10 / WF,TFD LOT C5&C6,BLDG	0.8		112,950	0	1,837
GOODELL, DUANE E JR ETAL	137-63 / NSR LOT,BLDGS	0.7		169,750	12	2,760
GOODLIFF, JOHN E & VALERIE A	101-40 / HLS LOT S20,BLDG	0.3		74,300	0	1,208
GORE, BARBARA C	113-01 / WF,GORE LOT 2A	0.3		4,400	0	72
GORZELANY, TERRY H	125-04 / ZR LOT	0.2		10,250	0	167
GORZELANY, TERRY H	125-05 / WF,ZR LOT,BLDGS	0.2		113,650	0	1,848
GOSTYLA, PETER J. &	127-36 / WF AND RD LOTS	0.2		11,550	0	188
GOSTYLA, PETER J. &	127-41 / ANDERSON RD	0.7		129,650	0	2,108
GOTTEL, DEBRA A.	107-03 / HLD LOT 212	1.7		15,000	0	244
GOULART, JOSEPH & DONNA	121-22.5 / FRE LOT 16	2.0		33,900	0	551
GOULET, LEOPOLD & PAULINE	122-37 / WF,LSU LOT 1,BLDGS	0.4		83,600	0	1,359
GRABARZ, HENRY J & IRIMNA	106-16 / WF,HLD LOT 306	3.4		59,700	0	971
GRABARZ, HENRY J & IRMINA	106-14 / HLD LOT 308	3.2		15,800	0	257
GRABARZ, HENRY J & IRMINA	106-17 / WF,HLD LOT 307	2.9		44,850	0	729
GRADY, LESLIE J & PAUL A	135-41 TO 43 / TFD LOTS (2/9 INT)	1.8		6,700	0	109
GRADY, LESLIE J & PAUL A	135-49 / BEACH (2/9 INT)	0.4		4,000	0	65
GRADY, LESLIE J & PAUL A	135-58 / WF,TFD LOT L16,BLDGS	0.2		49,200	0	800
GRADY, LESLIE J & PAUL A	135-59 / WF,TFD LOT L15	0.4		17,100	0	278
GRANDPRE', LOUIS E &	106-01 / HLD LOT 320	8.9		27,450	0	446
GRANDPRE', LOUIS E &	106-02 / HLD LOT 319,BLDGS	6.7		146,600	0	2,384
GRANITE LAKE VILLAGE	138-01 / ISLAND IN GRANITE LAKE	1.4				
GREEN CROW CORP	421-01 / GRAY LOT 1		7.1	350	0	6
GREEN CROW CORP	422-17 / BACKLAND OFF RT 9		257.0	9,400	0	153
GREEN CROW CORP	422-18 / BACKLAND OFF RT 9		17.0	200	0	3

TOWN OF STODDARD VALUATION AND TAXES

OWNER OF RECORD	TAX MAP # / DESCRIPTION	ACRES	CUR U ACRES	TOTAL VALUE	VLG DIST TAX	NET TAX
GREEN CROW CORP	422-21 / TAYLOR-GREEN LAND		46.0	1,950	0	32
GREEN, JEAN R	124-05 / FRST TRK I	0.7		13,950	0	227
GREEN, JEAN R	124-14 & 15 / WF, LSU LOT 9,10A,BLDGS	0.6		119,950	0	1,950
GREEN, SHELLEY J	122-14 / WF,WHTY LOT 15	2.2		157,500	0	2,561
GREENWOOD, JENNY M.	102-116 / HLS LOT S292	0.2		8,250	0	134
GREENWOOD, JENNY M.	103-07 / WF,HLS LOT S501	0.7		43,850	0	713
GRIESBACH, EDGAR H & JUDITH	118-27 / WHTY LOT 39,BLDGS	1.0		61,950	0	1,007
GRIESBACH, EDGAR H & JUDITH	118-28 / HLD LOT 1	1.2		13,950	0	227
GRIEZE-JURGELEVICIUS,	124-11 / WF,LSU LOT 6,BLDG	0.3		112,750	0	1,833
GRIEZE-JURGELEVICIUS,	408-06 / RT 123 LAND	23.0		38,650	0	628
GRIFFON REVOC. FAMILY TRUST	101-108, 109 & 110 / HLS LOTS S301, S302 & S303	0.6		13,100	0	213
GRIFFON Revocable Trust, Robert R	101-94 / WF,HLS LOT S202,BLDGS	0.2		90,050	0	1,464
GRINUK, MARK A. & CHARLENE	102-103 & 104 / HLS LOTS S279,S280	0.3		8,650	0	141
GRISKONIS, JOSEPH	116-10 / SLE, LOT 337	0.4		9,800	0	159
GROEZINGER, HARRY J. &	122-31 / WF, LOT 26,BLDGS	0.5		110,600	0	1,798
GROVENSTEIN, ROBERT M	126-13 / RT 123 LOT,BLDG	0.5		55,250	0	898
GROVER, PATRICIA O.	135-15 & 16 / RT 123 LOTS,BLDG	0.3		58,300	0	948
GRUBE, EMILE; ESTATE	137-52 & 55 / WF,GL LOT (2/3 INT)	0.6		63,350	4	1,030
GRYBKO, BRIAN C	102-018 TO 021 / HLS S85 TO S87,BLDG	0.6		68,700	0	1,117
GRYBKO, GARY J.	102-30 & 31 / HLS LOT S96,S97,BLDG	0.5		19,400	0	315
GUAY, RICHARD & DONNA LEE	101-16 / HLS LOT S130,BLDGS	0.4		85,050	0	1,383
GUIDA, ALEXANDER S, III	424-21 / ATEN RD LAND		40.0	3,700	0	60
GUIDA, PHYLLIS	138-24 & 33 / WF,GL ACCESS & LOT,SHED	0.1		10,900	1	177
GUTTINGER, ROGER T	101-50 & 51 / WF,HLS S30,S31,BLDG	0.2		51,050	0	830
HAAS, FREDERICK III & KAREN P	113-20 / WF,CARR LOT 8,BLDGS	1.6		108,000	0	1,756
HACKETT, RONALD	414-30 / LAND OFF RT 123	41.0		27,600	0	449
HAGBERG Revocable Living Trust,	136-44 TO 48 / WF,TFD B8,A,C1,A,2A,BLDGS	1.4		201,550	0	3,277
HAHN, CURTIS H	126-61 / WF,STN RD LOT,BLDGS	0.4		113,550	0	1,846
HAHN, ROBERT K.	119-36 / JESSICA'S ISLAND	0.2		10,500	0	171
HAHN, ROBERT K.	119-37 / WF,WHTY LOT 18	1.3		146,050	0	2,375
HALEY III, ROBERT &	117-01 & 02, 118-34,35 & 36 / HLD LOT 5,6 & 7 SLE	5.5		96,900	0	1,576
HALL, FRANK (REV) & ANITA	414-08 / CPR LOT	0.5		15,550	0	253
HALL, JAMES A & HIROKO T	126-60 / WF,STN RD LOT 6,BLDG	0.1		58,400	0	950
HALL, WAYNE G & KATHY A	420-01 / RT 9 LOT,BLDG	3.9		140,550	0	2,285
HALTER, JOHN D & DIANE G	137-68, 69 & 72 / NSR LOT,BLDGS	0.7		185,250	12	3,012
HAMEL, RONALD L & TUOZZOLI,	127-42 / WF,AND RD LOT,BLDGS	0.4		117,600	0	1,912
HAMILTON, CAROL & JOHNSON,	127-23 / WF,AND RD LOT,BLDGS	0.4		101,150	0	1,645
HAMILTON, PHILIP A & DONNA	137-50 & 57 / WF,GL LOT,BLDGS	0.9		234,600	16	3,815
HAMILTON, PHILIP A & DONNA	137-73 / 1/2 W/HODGDON NSR	0.1		2,925	1	48
HAMILTON, PHILIP & DONNA	423-05 / PRIEST LAND (1/2 INT)	23.0		25,600	0	416
HAMPOIAN, HARRY & DIANE	101-111, 112 & 113 / HLS LOTS S304, S305 & S306	0.5		13,500		220
HAMPOIAN, HARRY & DIANE	101-93 / WF,HLS LOT S203,BLDG	0.2		69,450	0	1,129
HAMPTON, WILLIAM C, JR	108-01 / HLD LOT 295, BLDG	1.9		34,200	0	556
HAMPTON, WILLIAM C, JR	108-02 / HLD LOT 293	1.7		6,400	0	104
HANNA, ALAN L & ALICE M	113-30 & 33 / CARR LOTS 11A/B,BLDGS	0.5		69,950	0	1,137
HANNAFORD, FRANK K. &	127-11 / AND RD LOT,BLDG	0.6		41,500	0	675
HANSON FAMILY TRUST 1/2	414-01 / DODGE LD 1/2 INT WITH RONALD		54.0	2,300	0	37
HANSON, JEAN M	118-14 / WHTY LOT 24	0.7		11,600	0	189
HANSON, SUSAN	131-08 / RT 123 LOT,BLDGS	0.5		62,600	0	1,018
HARDY, ROBERT H. & JULIA M.	120-01.2 / EATON TRK A	2.3		132,000	0	2,046
HARMON, A VIRGINIA, TRUSTEE	137-65 / NSR LOT,BLDGS	0.8		203,250	14	3,205
HARPER, ANGELINE	137-49 & 58 / WF,GL LOT,BLDG	0.7		188,750	13	3,069
HARPER, MARK S & GLORIA	422-09 / RT 9 LAND, BLDGS	17.8	30.0	143,850	0	2,339
HARRINGTON, RICHARD 1	403-04 / LAND-W/S HL	12.5		15,000	0	244

TOWN OF STODDARD VALUATION AND TAXES

OWNER OF RECORD	TAX MAP # / DESCRIPTION	ACRES	CUR U ACRES	TOTAL VALUE	VLG DIST TAX	NET TAX
HARRINGTON, WALTER H &	127-27 / WF,AND RD LOT,BLDGS	0.4		87,200	0	1,418
HARRIS FAMILY TRUST,	105-16 / WF,HL LOT,BLDGS	0.4		147,900	0	2,405
HARRIS FAMILY TRUST,	105-30 / HL LOT	0.2		10,300	0	167
HARWOOD, BRUCE A	414-07.6 / CPW LOT 6	5.1		31,750	0	516
HASTINGS, DAVID M. &	137-40 / SBR LOT,BLDGS	0.2		114,050	8	1,854
HAYES, ANDREW P	121-22.6 / FRE LOT 17	2.0		27,300	0	444
HAYES, CASEY J	420-03.3 / CNTY RD BACKLAND	2.0	33.3	5,550	0	90
HAYES, CASEY J.	420-04 / CNTY RD LOT	5.2		20,850	0	339
HAYES, CASEY J. & HELEN M.	120-03 / FR LOT 1,BLDG	1.6		124,700	0	2,028
HAYES, GLORIA E & EVANS,	106-18 / WF,HLD LOT,BLDGS	1.1		112,600	0	1,831
HAYES, JOSEPH S & ARLENE C	138-26 & 31 / WF,GL LOT,BLDGS	1.3		235,600	16	3,831
HAYES, MICHAEL & SUSAN	138-27 & 30 / WF,GL ACCESS & LOT,BLDGS	1.0		149,200	10	2,426
HAYES, MICHAEL & SUSAN	420-06 / RT 9 LAND,SHED		39.1	2,900	0	47
HAYES, MICHAEL & SUSAN	420-07 / RT 9 LOT,BLDGS	6.3		242,250	0	3,939
HAYES, MICHAEL & SUSAN	421-10 / RTS 9/123 LOT,BLDGS,MH	1.5		89,300	0	1,452
HEALEY, BRUCE E.	118-20 / WHTY LOT 32	2.3		8,700	0	141
HEALY, Donall & Joyce % Visual	417-07 / ATEN RD BACKLAND	19.0		18,000	0	293
HEALY, Donall & Joyce % Visual	418-02 / BACKLAND OFF CPR,BLDGS	412.3	353.7	218,300	0	3,550
HEALY, Donall & Joyce % Visual	418-05 / BACKLAND OFF CPR	11.0	123.0	15,500	0	252
HEALY, Donall & Joyce % Visual	418-100 / MLE LOT 2B3U2	0.2		450	1	7
HEALY, Donall & Joyce % Visual	418-20 / MLE LOT 10B7U3	0.2		400	0	7
HEALY, Donall & Joyce % Visual	418-59-64+ / GATE HOUSE	36.7		134,650	0	2,189
HEALY, Donall & Joyce % Visual	418-66 / MLE LOT 4B1U1	0.1		350	0	6
HEALY, Donall & Joyce % Visual	418-67 / POWER HOUSE			8,600	0	140
HEALY, Donall & Joyce % Visual	418-87 / MLE LOT 12B4U2	0.2		450	0	7
HEALY, HERBERT C & SHIELA E	124-16 & 18 / WF,LSU LOTS 10B,11,BLDG	0.6		108,250	0	1,760
HEALY, JANE F	424-07 / BACKLAND	10.0	98.0	10,850	1	176
HEALY, JANE F	424-15 / FARM LOT, BLDGS	33.3		515,200	36	8,377
HEALY, JENNIFER MARIE	424-17 / ARK WD LOT 4	7.3		35,150	2	572
HEALY, NICHOLAS J	139-11 / CW LOT,BLDGS	0.1		138,100	10	2,246
HEALY, NICHOLAS J.	424-06 / BACKLAND	18.0		9,900	0	161
HEBERT, ARTHUR L & NANCY A	121-21.4 / WF,CGHL LOT5	5.0		71,300	0	1,159
HEBERT, PAMELA	115-35 TO 37 / SLE LOTS 49-51,BLDGS	1.2		58,600	0	953
HECK, LOUIS K & LYNN D	414-06.2 / CPR LOTS	4.2		149,000	0	2,423
HECK, LOUIS K & LYNN D	415-23.3 / WF, CP LOT	0.3		32,000	0	520
HEIM, AUDREY, M	408-05 / RT 123 LOT,BLDGS	1.0		65,250	0	1,061
HENDERSON, K DOUGLAS &	109-14 / HLD LOT 258 & 259	4.7		87,600	0	1,324
HENNESSEY, JAMES F &	102-01,103-05 / WF,ATK LOT IV	6.0		56,550	0	920
HERMAN, PAUL E & JEANNE A	421-08 / GRAY LOT 7,BLDGS	13.0		122,750	0	1,896
HERMAN, WILLIAM J &	134-16 / RT 123 LOT,BLDGS	0.6		86,950	0	1,414
HERNE, JAMES & RUTH	109-17 / HLD LOT 261	2.0		15,300	0	249
HICKS, JOEL E & CHRISTINA M	107-09 / HLD LOT 300	9.7		22,900	0	372
HIDDEN LAKE CIVIC	111-16 / HLD LOT	0.3		5,400	0	88
HIDDEN LAKE CIVIC	115-07 / HLD BACKLOT	0.1		150	0	2
HIDDEN LAKE CIVIC	115-09 / SLE BACKLOT	0.1		150	0	2
HIDDEN LAKE CIVIC	115-13 / HLD BACKLOT	0.2		250	0	4
HIDDEN LAKE CIVIC	115-15 / HLD BACKLOT	0.1		100	0	2
HIDDEN LAKE CIVIC	115-18 / HLD BACKLOT	0.2		250	0	4
HIDDEN LAKE CIVIC	115-29 / HLD LOT	0.5		9,200	0	150
HIDDEN LAKE CIVIC	115-42 / HLD LOT	0.3		3,400	0	55
HIDDEN LAKE CIVIC	115-48 / HLD LOT	0.5		3,450	0	56
HIDDEN LAKE CIVIC	118-43 / HLD LOT	0.3		2,850	0	46
HIDDEN LAKE CIVIC	118-49 / HLD LOT	0.6		6,600	0	107
HIDDEN LAKE CIVIC	118-51 / HLD LOT	0.1		100	0	2

TOWN OF STODDARD VALUATION AND TAXES

OWNER OF RECORD	TAX MAP # / DESCRIPTION	ACRES	CUR U ACRES	TOTAL VALUE	VLG DIST TAX	NET TAX
HIGHLAND LAKE ASSOCIATION	102-42 / BEACH	0.5		39,000	0	634
HIGHLAND LAKE ASSOCIATION	403-05 / LAND-S/S WASH. TL	139.8		122,200	0	1,987
HILCHEY REALTY TRUST OF	111-13 / HLD LOT 231	1.7		10,600	0	172
HILDRETH, ALICE	137-31 / SBR LOT,BLDG	0.1		93,350	7	1,518
HILDRETH, STEVEN P. & JOAN P.	411-11.5 / SBA LOT 3, BLDG	5.1		128,750	0	2,093
HILDRETH, WILLIAM L	137-32 / SBR LOT	0.1		40,500	3	659
HILL, KENNETH & LUCILLE	123-06 / WHTY LOT 41,BLDGS	2.5		117,250	0	1,806
HILL, PETER B. JR.	109-16 / HLD LOT 260	2.3		17,400	0	283
HILL, ROGER & CAROL	137-07 / WF,GL ACCESS LOT	0.0		1,600	1	26
HILL, ROGER M.	137-09 / WF,RT 9,GL LOT,BLDG	0.0		44,350	3	721
HILL, ROGER M & CAROL M	137-08 / WF,GL ACCESS LOT	0.0		1,950	1	32
HILL, ROGER M & CAROL M	422-02.12 / RT 9 LAND		41.5	4,250	0	69
HILTZ, RONALD E	418-91 / MLE LOT 4B4U2	0.2		450	1	7
HILTZ, RONALD E	418-92 / MLE LOT 5B4U2	0.2		450	1	7
HITCHCOCK, WILLIAM &	130-09 / OFR LOT	0.3		4,050	0	66
HOBART, HAROLD R. &	421-11.1 / RT 123 LOT,BLDGS	5.5		142,900	0	2,324
HODGDON, MARY S	137-073 / 1/2 W/HAMILTON	0.1		2,925	1	48
HODGDON, MARY S	137-27 / GL WF,1/2 INT BEACH	0.6		34,250	2	557
HODGDON, MARY S	137-51 & 56 / WF,GL LOT,BLDGS	1.1		213,700	15	3,475
HODGDON, MARY S	423-05 / PRIEST LAND (1/2 INT)	23.0		25,600	0	416
HODGSON, MARK S. & SHERRI L.	124-08 / WF,LSU LOT 3,BLDG	0.4		108,650	0	1,767
HOFFMAN, CAROLYN C &	131-11 / RT 123 LOT,MH,BLDGS	0.5		43,050	0	700
HOFFMAN, JR. JOHN E. & JEAN	416-02 / BACKLAND		56.8	3,050	0	50
HOGG, FRANK W & GWENNETH	116-34 / HLD LOT 90,BLDGS	1.7		131,000	0	2,030
HOGUE, TIMOTHY E & WOODS,	108-22 / HLD LOT 250,BLDG	1.8		104,750	0	1,703
HOLDA, FELIX JOHN &	421-04 / GRAY LOT 4,BLDGS	2.2	11.1	169,250	0	2,752
HOLLAND, DONALD, JR	411-12.11 / OAR LAND	10.7		126,550	0	2,058
HOLLAND, DONALD R &	411-14.2 / SHR LAND,BLDG	6.0		170,500	0	2,772
HOLLAND, JANET L.	124-07 / WF,LSU LOT 2,BLDGS	0.3		147,350	0	2,396
HOLLAND, RICHARD	411-12.20 / OAR LAND,BLDG	10.0		126,300	0	2,054
HOLLAND, RICHARD D. & HEIDI	125-02 / SHR LOT, BLDG	1.5		44,050	0	716
HOLLOWAY, WILLIAM E & JANE	113-22 / WF,CARR LOT 9,BLDGS	1.4		208,000	0	3,382
HOLLOWAY, WILLIAM E & JANE	113-34 / CARR LOTS 10A\B	0.5		11,800	0	192
HOLMES, DAVID S	126-43 / SHR BACK LOT	0.9		900	0	15
HOLMES, ROBERT L & DENISE	415-24 TO 26 / WF,CP LOT,BLDG	1.1		96,600	0	1,571
HOMEYER, WILLIAM P &	126-37 / SHR LOT,BLDGS	1.0		143,800	0	2,338
HOMFELD LIVING TRUST	133-11 / WF,TFD LOT D1	0.3		14,150	0	230
HOMFELD LIVING TRUST	133-12 / WF,TFD LOT D2,BLDG	0.4		110,150	0	1,791
HOPKINS, FRED W & EDNA F.	416-05 / GILSUM/STDRD LOT,BLDG	1.6		59,550	0	968
HORSFALL, JAMES H	126-40 / WF,SHR LOT,BLDG	0.8		106,400	0	1,730
HOTCHKISS, JED D	120-37 / HLA PARCEL B,BLDG	9.0		77,750	0	1,264
HOULIHAN, BRIAN & NANCY	107-18 / HLD LOT 147	1.5		16,100	0	262
HOWARD, LAUREN C & BRENDA	126-33 / OAR LOT,MH	1.5		82,100	0	1,335
HOWELL, JAMES E	418-56 / MLE LOT 2B5U1	0.1		300	0	5
HOWELL, JAMES E	418-57 / MLE LOT 1B5U1	0.1		350	0	6
HUARD, AIME, JR & DEBRA L	113-06 / W&H LOT 10, BLDG	0.2		49,900	0	811
HUBER, DEAN G & RUTH E	411-11.3 / SBA LOT 5	5.1		101,050	0	1,643
HUDA, Petra A. & Kimberly A.	139-20 / CW LOT	0.3		177,300	3	2,883
HUNTER, ALAN & LINDA	127-35 / WF,AND RD LOT,BLDG	0.3		99,100	0	1,611
HUSSEY, CHRISTINE M.	132-12 / WF,JP LOT,BLDG	0.4		92,800	0	1,509
HUSTED, VIRGINIA S C &	116-07 / HLD LOT 27	1.5		9,600	0	156
HUSTED, VIRGINIA S C &	117-20 / HLD LOT 25	1.7		19,550	0	318
HUSTED, VIRGINIA S C &	117-21 / HLD LOT 26	1.7		11,150	0	181
HUSTED, WAYNE H. & VIRGINIA	117-19 / SLE LOT 326	0.5		10,400	0	169

TOWN OF STODDARD VALUATION AND TAXES

OWNER OF RECORD	TAX MAP # / DESCRIPTION	ACRES	CUR U ACRES	TOTAL VALUE	VLG DIST TAX	NET TAX
HYATT, JAMES & ALICE	424-12 / ARK WD LOT 8	6.7		216,350	15	3,518
HYDE, CHARLES E, SR	119-04 / HLD LOT 104	1.8		15,800	0	257
INACIO, JOHN W. & CONSTANCE	118-11 / WHTY LOT 21,BLDGS	1.3		55,100	0	896
INGERSON, FRED E., TRUSTEE	102-74 & 75 / WF,HLS S232,S231,BLDG	0.3		96,750	0	1,573
INTERVIROS TRUST	120-10 / WF,FR LOT 6,BLDGS	1.5		207,350	0	3,372
IRELAND, NATHANIEL F &	408-03 / RT 123 LAND,BLDGS	29.2		191,000	0	3,106
IRVING, RICHARD JR. & NANCY	102-082 TO 085 / WF,HLS S221-S224,BLDG	1.1		113,500	0	1,846
IRVING, RICHARD JR. & NANCY	102-95 TO 98 / HLS LOTS S271-S274	0.7		13,100	0	213
IVES, DAVID & ELAINE	122-15 / WF, WHTY LOT 14,BLDGS	0.8		93,650	0	1,523
JACKSON Family 2002 Revocable	408-09 / RT 123 LOT,BLDGS	3.7		133,850	0	2,076
JACKTER, FRANKLIN & ANN C	120-26 / HLA LOT 9	0.8		55,500	0	902
JACOBS, DAVID & LAURA F	115-49 / WF,HLD LOT 115A,BLDG	1.1		133,400	0	2,169
JAMES, RONALD W & JANICE G	114-18 / WF,B&E LOT 2A,BLDGS	1.6		224,300	0	3,647
JAMES, RONALD W & JANICE G	114-20 / B&E LOT 2B	1.2		22,700	0	369
JAREST, DAVID G. & LYNN M.	118-04 / WHTY LOT 51 & 52, BLDG	2.2		51,300	0	834
JARVIS, STEPHEN S, III &	105-06 / WF,CARR LOT 19,BLDGS	0.4		175,450	0	2,853
JENKS, GORDON W & DAVID W,	134-33 / WF,TFD LOT J18,BLDG	0.4		69,600	0	1,132
JENSEN, LYLE JR.	114-22 / GORE LOT 4	13.3		179,200	0	2,914
JENSEN, LYLE M.	405-01.1 / LAND OFF SHEDD HILL RD.	17.3		26,250	0	427
JERCHA, ALICE M	117-23 / HLD LOT 55	2.0		14,100	0	229
JERNBERG, JOYCE C	121-22.7 / FRE LOT 14	0.4		5,500	0	89
JERNBERG, JOYCE C	121-23 / WF,FRMN LOT,BLDGS	1.0		189,800	0	2,986
JEROME, NANCY C.,TRUSTEE	136-38 / WF,TFD LOT B3,BLDGS	0.6		102,500	0	1,667
JOHNSEN, BRIAN E & KRISTEN L	129-14.2 / RT 123 LOT,BLDG	3.4		127,000	0	2,065
JOHNSON, JOHN P; ETALS	418-75 / MLE LOT 9B7U2	0.2		400	1	7
JOHNSON, JOHN P; ETALS	418-76 / MLE LOT 8B7U2	0.2		500	1	8
JOHNSON, LESTER M;	421-14 / BBR LAND	48.0		47,000	0	764
JOHNSON, MARK L. & DALE J.	101-100 & 101 / WF,HLS S196,S197B,BLDGS	0.2		84,150	0	1,368
JONES, GEOFFREY T.	126-26 / WF,OAR INLET ACCESS	0.3		1,500	0	24
JONES, GEOFFREY T.	126-36 / OAR/SHR LOT,BLDGS	7.6		151,050	0	2,456
JONES, MARTHA E	131-35 / MRDGH LOT 22,BLDG	0.4		98,100	0	1,595
JONES, RAYMOND L &	114-08 / WF,HL LOT,BLDGS	1.0		137,600	0	2,237
JONYNAS LIVING TRUST	131-41 / MRDGH LOT 10	0.8		15,650	0	254
JORGENSEN, JERRY J.	102-043 / WF, HLS LOT S61	0.2		850	0	14
JORGENSEN, JERRY J	102-044 / WF,HLS LOT S62,BLDG	0.2		75,000	0	1,220
JOSLYN, LORRAINE J	420-05 / CNTY RD LOT, BLDGS	6.4		169,700	0	2,659
JUBERT, MICHAEL J & KAREN J	101-19 / WF,HLS LOT S51	0.1		14,400	0	234
JUBERT, WILLIAM R & TERESA R	101-05 / HLS LOT S111,BLDGS	0.5		27,350	0	445
KACZKA, EMIL S, JR & JO ANN	115-17 / HLD LOT 80	1.0		10,400	0	169
KACZKA, EMIL S, JR & JO ANN	118-62 / HLD LOT 34	2.1		9,600	0	156
KACZKA, EMIL S, JR & JO ANN	119-33 / WF,HLD LOT 85C,BLDGS	1.3		187,400	0	3,047
KACZKA, EMIL S, JR & JO ANN	119-34 / WF,HLD LOT 85D	1.0		64,950	0	1,056
KAHLER, HENRIETTA M.	101-114 & 115 / HLS LOTS S307,S308	0.3		7,600	0	124
KAHLER, HENRIETTA M.	101-88 TO 90 / WF,HLS S206-S208,BLDG	0.5		108,900	0	1,771
KAPANTAIS, STEPHEN & LORNA	101-41 TO 43 / WF,HLS S21-23,BLDG	0.8		99,400	0	1,616
KAPIJ, JERRY E & SOPHIE	124-24 / WF,LSU LOT 16,BLDGS	0.4		108,100	0	1,758
KATHAN, JAMES C & TERESA A	123-08 / WHTY LOT 48	4.5		6,750	0	110
KAVALAUSKAS, VITOLD J &	113-43 / CARR LOT 14A,BLDG	0.3		22,550	0	367
KAVALAUSKAS, VITOLD J &	113-51 / WF,CARR LOT,BLDGS	2.3		179,300	0	2,915
KAVJIAN, ANDREW & FALZONE,	117-07 / HLD LOT 35	0.5		7,500	0	122
KELLY, JAMES L. & JEAN K.	108-28 / HLD LOT238 & 239,BLDG	10.3		140,800	0	2,289
KENNEDY, WILLIAM & PATRICIA	120-08.3 / WF,FRE LOT 12,BLDGS	1.5		228,900	0	3,722
KENT, KENNETH M & EWELS,	115-65 / WF,SLE LOT 31,BLDG	0.6		207,550	0	3,375
KENYON, LINDA M	118-12 / WHTY LOT 22,MH	1.4		41,200	0	670

TOWN OF STODDARD VALUATION AND TAXES

OWNER OF RECORD	TAX MAP # / DESCRIPTION	ACRES	CUR U ACRES	TOTAL VALUE	VLG DIST TAX	NET TAX
KERBER REVOCABLE TRUST,	126-28 / WF,OAR LOT,BLDG	0.7		89,800	0	1,460
KERBER REVOCABLE TRUST,	126-29 / WF,OAR LOT,BLDGS	1.9		126,250	0	2,053
KERCEWICH, JERRY, JR &	128-08 / RT 123 LOT,BLDGS	0.6		41,650	0	677
KERNOZICKY, KONSTANTIN	130-19 / WF,DB LOT,BLDG	0.3		71,100	0	1,156
KEYES, CHRISTOPHER A &	112-17 / WF,HLD LOT 333	1.1		54,950	0	893
KIEHN, ERIC & VIRGINIA Z	120-32 / HLA LOT 15,BLDG & BACK LOT 16	2.0		191,500	0	3,014
KIEHN, ERIC & VIRGINIA Z.	120-33 / HLA LOT 18	1.9		38,400	0	624
KIELY, ROBERT & CHRISTINE M	106-07 / HLD LOT 315,BLDG	3.3		62,100	0	1,010
KILEY, MILDRED	131-42 & 43 / MRDGH LOT 9,BLDG	0.7		26,150	0	425
KILLEFFER, ROBERT A, JR &	135-14 / RT 123 LOT,BLDG	0.5		128,150	0	2,084
KIMBALL, STANLEY & MYRNA	120-24 / WF,HLA LOT 1,BLDG	0.8		138,900	0	2,259
KING, ANNETTE S. ETAL	130-18 / WF,DB LOT,BLDG	0.2		41,300	0	672
KINGSBURY, MARY K	415-37 / WF,CP LAND		12.5	1,500	0	24
KINGSBURY, MARY K (1/5 INT)	415-06 / WF,CP LOT	0.5		4,830	0	79
KINGSBURY, MARY K W, ETAL	415-12 / WF,CP LAND		61.0	5,800	0	94
KINGSBURY, ROBERT W.	138-04 / WF,GL LOT,BLDGS	2.1		226,300	16	3,680
KIRBER, WILLIAM M. &	114-24 / SHR LAND	28.0		80,200	0	1,304
KIRBER, WILLIAM M. &	120-35 / WF,HL LOT,BLDG	5.6		174,250	0	2,833
KIRBY, JOSEPH F & ELIZABETH P	102-26 & 27 / HLS LOT S92,S93,MH,SHD	0.5		31,850	0	518
KNOWLTON, ROBERT H. &	102-46 / WF,HLS LOT S64,BLDGS	0.2		106,650	0	1,734
KOCHIS, LAURA B C/O	412-02 / OAR LOT	4.2		38,400	0	624
KOCHIS, LAURA B C/O	412-04 / OAR LOT,BLDGS	9.0		115,550	0	1,879
KOELLER, JAMES JAY &	113-46 & 47 / CARR LOTS 13B,14B,BLDGS	0.5		71,550	0	1,163
KRASINSKI, BERNARD & IRMA	104-26 / WF,CARR LOT 7,BLDGS	0.3		108,150	0	1,759
KRASINSKI, BERNARD & IRMA	104-27 / WF,CARR LOT 8	0.4		57,150	0	929
KRAVARIK, GEORGE R &	130-03 / RT 123/OFR LAND,BLDGS	11.4		121,350	0	1,973
KRIDER, MARK R & DEBORAH L	120-21 / WF,HLA LOT 4,BLDGS	0.7		237,450	0	3,861
KRIDER, MARK R & DEBORAH L	120-22 / WF,HLA LOT 3	0.7		64,000	0	1,041
KRISTI, OLEG V & IRINA V	102-54 / WF,MER LOT 1	6.0		62,350	0	1,014
KRUTT, RICHARD L	120-18 / HLA LOT 6,BLDG	0.9		103,700	0	1,686
KSR PARTNERSHIP	122-03 / WHTY LOT 57	3.0		22,750	0	370
KSR PARTNERSHIP	122-05 / WHTY LOT 56	3.3		8,600	0	140
KSR PARTNERSHIP	122-24 / WF,WHTY LOT 5,BLDGS	2.9		242,400	0	3,941
KUBECK, GERALD E &	112-18 / WF,HLD LOT 334,BLDG	2.6		148,200	0	2,410
KUEHL, JOHN F, JR & BETH E	123-03 / WHTY LOT 44	2.6		13,400	0	218
KUEHN, SHERRY W	110-19 / SLE LOT 94	0.5		10,100	0	164
KUMPU, WALTER R & MARJORIE	101-76 / WF,HLS LOT S55,BLDGS	0.2		68,900	0	1,120
KUMPU, WALTER R & MARJORIE	102-40 & 41 / WF,HLS LOTS S58,S59	0.8		27,200	0	442
KURPESKI, ANN L	115-26 / HLD LOT 75,BLDGS	1.4		26,650	0	433
KURPESKI, ANN L	115-30 / HLD LOT 74	1.4		11,450	0	186
KURPESKI, ANN L	115-31 / HLD LOT 73	1.3		11,350	0	185
KURPESKI, ANN L	115-32 / HLD BACK LOT 78A	1.8		2,700	0	44
KURPESKI, ANN L	116-28 / HLD LOT 72	1.4		11,300	0	184
LABROSSE, PEGGY A.	402-01 / LAND OFF KINGS' ST		94.0	6,400	0	104
LABUKAS, JOHN C & JODI M	120-09.1 / WF,FRE LOT 10,BLDG	1.5		228,850	0	3,721
LACLAIR, THERESE A.	135-07 & 08 / RT 123 LOTS,BLDGS	0.4		79,850	0	1,298
LACOURCIERE, LORI J.	135-46 & 47 / WF,TFD LOTS L8,L2;BLDG	0.5		145,500	0	2,366
LAFARGUE, FLORENCE W	137-39 / WF GL,SBR LOT,BLDGS	0.2		154,650	9	2,108
LAFLAMME, ROGER E & CLAIRE	418-13 / MLE LOT 18B4U1	0.2		400	1	7
LAFLEUR, MARK R & LISA M	109-19 / HLD LOT 263	2.2		15,050	0	245
LAFRENIER, DERRICK J	107-28 / HLD LOT 242	0.9		10,850	0	176
LAKE, DONALD K. & MELINDA J.	422-26 / RT 9 LAND	23.2		79,900	0	1,299
LAKE, SAMUEL L.	110-02 / HLD LOT 290	4.9		104,350	0	1,697
LAKEFALLS ASSOCIATION	139-02 / CW LOT	1.2		3,350	0	54

TOWN OF STODDARD VALUATION AND TAXES

OWNER OF RECORD	TAX MAP # / DESCRIPTION	ACRES	CUR U ACRES	TOTAL VALUE	VLG DIST TAX	NET TAX
LAKEFALLS ASSOCIATION	139-05 TO 08 / CW LOTS	0.6		11,600	0	189
LAKEFALLS ASSOCIATION	423-01 / BACKLAND OFF NSR	36.0		19,350	0	315
LAKEFALLS ASSOCIATION	424-30 / ARKWD LOT 15	26.4		54,100	0	880
LAMORDER, JAMES K ETAL	113-70 / LTBY LOT L2A	0.1		100	0	2
LAMORDER, JAMES K. ETAL	113-73 / LTBY LOT L2	0.8		20,700	0	337
LAMOTHE, PATRICIA J.	126-55 / WF,STN RD LOT,BLDGS	0.2		91,700	0	1,491
LANDALE, DEAN	134-17 / RT 123 LOT,BLDGS	0.1		47,300	0	769
LANGILLE, EDWARD D & HAZEL	101-95 & 96 / WF,HLS S201,S200,BLDG	0.5		111,850	0	1,819
LANNON, MICHAEL H III & LISA	102-24 & 25 / HLS LOT S90,S91	0.5		14,200	0	231
LARAWAY, GEORGE A & NANCY	125-07 / WF,ZR LOT, BLDG (62.5%)	0.3		47,250		768
LARAWAY, GEORGE A & NANCY	125.07 / WF,ZR LOT, BLDG (62.5%)	0.2		47,250		768
LARIVIERE, CHRISTOPHER J	127-39 / WF,AND RD LOT,BLDGS	0.5		88,100	0	1,433
LASKY, SYLVIA RHOMBERG &	137-06 / WF,GL ACCESS LOT	0.0		1,600	0	26
LASKY, SYLVIA RHOMBERG &	137-79 / RT 9 LOT	0.0		3,300	1	54
LAUBSHIRE, HELEN G., TRUSTEE	137-85 / R9 9 LOT,BLDG	1.0		62,950	4	1,024
LAUBSHIRE, HELEN G. ,	137-86 / RT 9 LOT	0.8		20,150	1	328
LAVIGNE, RANDOLPHE G. &	137-43 / SBR/NSR LOT,BLDGS	0.1		77,650	5	1,263
LAWSON, ELISABETH A. ETAL	101-104 TO 106 / WF,HLS S193,S192,BLDGS	1.3		85,400	0	1,389
LEDWITH, ROSWELL B &	101-54 / WF,HLS LOT S34,BLDG	0.3		81,050	0	1,318
LEE, HENRY R, JR & MARY	119-01 / HLD LOT 36,BLDG	1.8		70,850	0	1,152
LEES, GEORGE E, JR & BALL,	102-39 / HLS LOT S81	0.2		8,300	0	135
LEFRANCOIS, JOHN M &	139-49 / WF,PRSLR LOT 14,BLDGS	0.6		84,100	6	1,367
LEHRMAN, HENRY J, III	404-05 / DODGE LAND,BLDG	43.2		79,300	0	1,289
LEHTINEN, T. EDWIN	410-04 / CPR LOT	1.3		30,500	0	496
LEKBERG, JIM M & REBECCA H	101-24 & 25 / WF,HLS S5,S6A,BLDGS	0.4		106,265	0	1,728
LEMIEUX, DAVID K & JEAN M	118-07 / WHTY LOT 54A,BLDGS	0.8		54,450	0	885
LENT, DALE & RICHARD	102-23 / HLS LOT S89,BLDG	0.2		22,200	0	361
LEONARD, GEORGE	130-21 / WF,DB LOT,BLDG	0.4		62,500	0	1,016
LEONARD, GEORGE A	130-22 / RT 123 LOT,BLDG	0.0		13,500	0	220
LEONARD, LORI L	101-55 / WF,HLS LOT S35,BLDG	0.4		96,400	0	1,567
LEONARD, MARK J	111-24 / HLD LOT 155	2.0		11,750	0	191
LEONARD, MARK J	111-25 / HLD LOT 156	2.0		11,650	0	189
LEOTTA, MARLINE J	108-18 / HLD LOT 254	3.1		16,400	0	267
LEOTTA, MARLINE J	411-05 / MSR LOT,MH	0.8		100,000	0	1,626
LEOTTA, NANCY L.	121-04 / WF,FRMN LOT C,SHEDS	0.4		41,050	0	667
LEOTTA, NANCY L.	121-16 / FRMN LOT B,BLDG	0.5		90,550	0	1,472
LES, JOHN & JANICE	111-26 / HLD LOT 157	2.9		14,400	0	234
LES, JOHN & JANICE	111-28 / HLD LOT 159	1.8		13,300	0	216
LESSARD, AIME E. JEANNE H.	131-20 / MRDGH LOT 3A,BLDGS	0.2		80,800	0	1,314
LESSER, DAVID B. &	136-17 / WF,TFD LOT A5,BLDGS	0.2		103,650	0	1,685
LEVERING, CHESTER E & DEBRA	107-26 / HLD LT 244,BLDG	1.1		136,900	0	2,226
LEVERING, CHESTER E & DEBRA	107-27 / HLD LOT 243	0.7		7,650	0	124
LEVESQUE, PAUL E & BRENDA E	119-06 / HLD LOT 102	1.7		16,150	0	263
LEYDEN, DONALD F & MARIAN F	127-21 / AND RD LOT	0.2		8,500	0	138
LEYDEN, RICHARD & BARBARA	128-15.1 / KING STREET	5.6		30,750	0	500
LEYDEN, RICHARD F &	128-15 / RT 123 LOT,BLDGS	0.3		55,750	0	906
LEYDEN, RICHARD F &	414-02, 03 & 415-33 / CPR LAND		132.0	2,050	0	33
LEYDEN, RICHARD F &	415-31 / WF,CP LOT	0.3		31,650	0	515
LEYDEN, RICHARD F &	415-32 / WF, CP LOT	0.6		5,950	0	97
LIBERATORE, DANIEL	411-11.2 / SBA LOT 6	5.1		170,850	0	2,778
LIFRIERI, RITA A	418-113 / MLE LOT 5B2U2	0.2		400	1	7
LIFRIERI, RITA A	418-114 / MLE LOT 4B2U2	0.2		450	1	7
LIGHTBODY, FRANK W. &	113-61 / LTBY LOT L18,BLDGS	5.1		51,200	0	833
LIGHTBODY, JOHN L JR &	104-13 / WF,PC LOT	0.1		450	0	7

TOWN OF STODDARD VALUATION AND TAXES

OWNER OF RECORD	TAX MAP # / DESCRIPTION	ACRES	CUR U ACRES	TOTAL VALUE	VLG DIST TAX	NET TAX
LIGHTBODY, JOHN L JR &	405-01.3 / LAND-E/S DODGE FARM RD		88.0	5,800	0	94
LIGHTBODY, JOHN L JR &	405-03 / LAND-E/S DODGE FARM RD	12.0		16,650	0	271
LIGHTBODY, JOHN L JR &	405-04 / LAND-E/S DDG FRM RD,BLDGS	13.2		158,350	0	2,575
LIGHTBODY, JOHN LEROY	113-63 / LTBY LOT L9,BLDGS	1.1		74,850	0	1,217
LIGHTBODY, JR., JOHN L. &	405-02 / LOT-E/S DODGE FARM RD	5.7		12,550	0	204
LIND, DAVID O	111-18 / HLD LOT 129	1.7		16,700	0	272
LIND, DAVID O	111-30 / HLD LOT 161	2.4		17,150	0	279
LISTON, EVELYN Z	118-57 / WF,JLD LOT	1.4		18,150	0	295
LOGAN, DAVID K & DEBRA E	419-08.1 / L/B JUNIPER HILL RD.	6.3		121,850	0	1,981
LOPEZ-MATA, KRISTEN E. &	115-28 / SLE LOT 64	0.5		8,100	0	132
LOPROTO, ANTHONY C & LINDA	110-12 / HLD LOT 281	2.3		106,250	0	1,728
LOUGHREY, DAVID K & JUDITH	127-47 / WF,AND RD LOT,BLDGS	0.3		108,650	0	1,767
LOUNSBURY, BLAIR ETAL	119-41 / WF,CNGRVE LOT 2,BLDGS	2.9		261,300	0	4,249
LOVELAND, JEREMY J & KAREN	131-25 / WF,MRDGH LOT 17,BLDG	0.4		94,000	0	1,528
LOY, REINHARD S & OLIVIA M	139-03 & 44 / WF,CW LOTS,BLDGS	0.2		114,850	8	1,867
LUBRANO, CYNTHIA, J	414-07.8 / CPW LOT 8	22.3		45,750	0	744
LUND, EARLE L. & MARY N.	422-20.1 / PRATT LOT1	5.0		131,100	0	2,032
LUSSIER, THOMAS J. &	109-10 / HLD LOT 269	2.2		45,700	0	643
LYMAN, ROBERT	101-70 / WF,HLS S49, SHD	0.4		44,250	0	720
LYONS, JENNIFER & MICHAEL	131-34 / MRDGH LOT 26	0.3		8,050	0	131
LYONS, JENNIFER & MICHAEL	131-38 & 38.1 / MRDGH LOT 25, BLDGS	0.3		107,550	0	1,749
LYONS, JENNIFER & MICHAEL	131-39 / MRDGH LOT 12	0.9		21,550	0	350
LYONS, KEVIN & CLAUDIA	106-09 / HLD LOT 313	6.5		25,950	0	422
LYONS, THOMAS R.	411-11.4 / SBA LOT 4	5.1		105,400	0	1,714
MACALLISTER, JOHN & JOAN	138-22 / WF,GL LOT,BLDGS	0.5		238,150	17	3,872
MACEACHRAN, JOHN H. &	414-7.31 / CPW LOT 3A, SEC 2	2.1		21,950	0	357
MACEACHRAN, JOHN H. &	414-7.4 / CPW LOT 4		44.9	2,700	0	44
MACKENZIE, WARREN A. &	134-23 / WF,TFD LOT 11,BLDGS	1.2		126,150	0	2,051
MACKINNON, RONALD P &	108-19 / HLD LOT 252 & 253	5.4		27,500	0	447
MACKINNON, RONALD P &	108-20 / HLD LOT 252	2.7		17,450	0	284
MACKINTOSH, DONA P	105-04 / WF,CARR LOT 17,BLDGS	0.7		150,950	0	2,454
MADEN, ROBERT J	139-18 & 19 / CW LOTS,BLDG	0.3		122,150	9	1,986
MADORE LIVING TRUST,	113-37 / CARR LOT 12E	0.2		20,850	0	339
MADORE LIVING TRUST,	113-41 / CARR LOT 13E, BLDG	0.4		65,800	0	1,070
MAGNANI, GEORGE R & PAULA	107-20 / HLD LOT 145	1.4		13,650	0	222
MAGRO, FRANK & ELIZABETH	119-39 / WF,WHTY LOT 16,BLDGS	0.7		122,100	0	1,985
MAHLAND, MARGARET A	117-06 / HLD LOT 41	1.6		11,350	0	185
MAILLET, DONALD J & ANITA M	117-03 / HLD LOT 8	1.8		11,900	0	193
MAILLET FAMILY REALTY	117-04 / HLD LOT 9,BLDG	1.7		77,450	0	1,259
MAINE, CRAIGEN FAMILY	404-04 / DODGE LAND		118.0	9,550	0	155
MAJORS, JACK L & DIANE; ET	115-64 / WF,SLE LOT 32,BLDGS	0.3		103,600	0	1,585
MAMMONE, VINCENT, ETALS	418-81 / MLE LOT 2B7U2	0.2		450	1	7
MAMMONE, VINCENT, ETALS	418-82 / MLE LOT 1B7U2	0.2		500	1	8
MANGAUDIS, BRIAN E. &	101-91 & 92 / WF,HLS S205,S204,BLDG	0.4		113,600	0	1,847
MANN, THOMAS A, ANN &	108-25 / HLD LT 248A	2.9		8,400	0	137
MANNING, ERIC S. & SUSAN R.	412-05 / OAR LOT,BLDGS	2.5		65,950	0	1,072
MARA, PHILIP E & MAUREEN W	119-05 / HLD LOT 103	1.9		16,550	0	269
MARCINUK FAMILY	101-56 / WF,HLS LOT S36,BLDG	0.3		63,200	0	1,028
MARINELLO REVOCABLE TRUST	102-049 / WF,HLS LOT S67,BLDG	0.2		80,000	0	1,301
MARKS, ARNOLD & SUSAN	114-16 / WF,B&E LOT 4	1.6		113,750	0	1,850
MARKS, ARNOLD & SUSAN	114-17 / WF,B&E LOT 3,BLDGS	1.6		251,200	0	4,085
MAROTTA, ROY S ETAL	110-36 / HLD LOT 60 & 61, BLDG	2.9		47,500	0	772
MARQUIS, DENNIS & PAULINE	135-06 / RT 123 LOT,BLDGS	0.5		110,000	0	1,789
MARQUIS, MICHAEL A & NANCY	136-08 / WF,TFD LOT M5,BLDG	0.4		110,700	0	1,800

TOWN OF STODDARD VALUATION AND TAXES

OWNER OF RECORD	TAX MAP # / DESCRIPTION	ACRES	CUR U ACRES	TOTAL VALUE	VLG DIST TAX	NET TAX
MARREN, JOHN J. JR.	138-34 / SPRCLD LOT 5,BLDG	0.7		320,600	21	5,213
MARSEGLIA, Angela M & Patricia	113-62 / LTBY LOT L10	0.7		25,950	0	422
MARSHALL, DONALD A.	422-08 / RT 9 LAND, BLDGS	5.5	42.0	129,700	0	2,109
MARSHALL, RICHARD A. &	125-01 / SHR LOT, BLDGS	1.7		118,500	0	1,827
MARSHALL, RICHARD A &	126-42 / SHR LOT,BLDG	0.6		15,300	0	249
MARTIN, DONALD K & EILEEN D	112-14 / WF,HLD LOT 330	1.1		79,350	0	1,290
MARTIN, JANET F	102-086 & 087 / WF,HLS LOTS S220,S219	0.6		46,350	0	754
MARTIN, JANET F	102-91 TO 94 / HLS LOTS S267-S270	0.7		3,250	0	53
MARTIN, LAWRENCE D. & LOLA	114-19 / WF,B&E LOT 1, BLDG	2.5		206,450	0	3,357
MARTLAND, WALLACE A &	102-106 TO 108 / HLS LOTS S282-S284A	0.5		15,600	0	254
MARTLAND, WALLACE A &	102-70 & 71 / WF,HLS S236,S235,BLDG	0.3		78,850	0	1,282
MASON, BARBARA J	126-56 / WF,STN RD LOT,BLDGS	0.2		94,550	0	1,537
MASON, GLEN R.	117-18 / HLD LOT 24,BLDGS	1.9		94,200	0	1,532
MASON, MERLE	411-11.1 / SBA LOT 7	8.3		44,900	0	730
MASON, MERLE	415-16.2 / WF,CGCP LOT 2	2.0		49,800	0	810
MATSON, STEVEN C. & NANCY	414-32 / BROWN LAND	41.0		30,600	0	498
MATSON, STEVEN C & NANCY N	110-03 / SLE LOT 32	0.5		4,950	0	80
MATSON, STEVEN C & NANCY N	110-04 / SLE LOT 31,BLDG	0.4		59,250	0	963
MATSON, STEVEN C & NANCY N	110-05 / SLE LOT 30	0.4		4,150	0	67
MATUSKIEWICZ, THEODORE R &	127-18-20,25,26 / WF,AND RD LOTS,BLDG	2.1		100,550	0	1,635
MAY, RUTH A	119-03 / HLD LOT 39	1.8		13,050	0	212
MAYNARD, PRISCILLA F	138-15-18,43,44 / WF,GL LOTS & LAND,BLDGS	5.5		301,650	21	4,905
MCCARTHY, THOMAS J & SUSAN	107-05 / HLD LOT 212B	3.2		15,200	0	247
MCCLURE, JAMES K.	419-09 / CNTY RD LOT,MH,SHED	6.9		61,300	0	997
MCCOLL, PAULA & BRUCE W.;	127-40 / WF,AND RD LOT,BLDGS	0.4		85,200	0	1,385
MCCRACKIN, JAMES D &	108-13 / HLD LOT 273	2.1		14,950	0	243
MCCRACKIN, JAMES D &	108-14 / HLD LOT 272	2.0		15,250	0	248
MCDONOUGH, MARTHA &	113-58 / LTBY LOT L12,BLDGS	0.7		94,850	0	1,542
MCGUIRE, KEVIN J &	134-34 / WF,TFD LOT J17,BLDGS	0.3		107,500	0	1,748
MCIVER, KIM & BRIAN	121-21.3 / WF,CGHL LOT 4	5.3		64,950	0	1,056
MCKELVEY, HARRY S.	126-74 / WF,RT 123 LOT,BLDG	0.0		27,550	0	448
MCKEON, LUCINDA	420-20 & 25 / OKCR LAND		71.0	9,425	0	153
MCLANAHAN, DAVID	126-41 / WF,SHR LOT,BLDGS	1.3		84,550	0	1,375
MCLAUGHLIN, ROBERT G &	418-123 / MTN LAKE ESTATES LOT	3.8		8,000	0	130
MCLAUGHLIN, ROBERT G. &	424-34 / ARKWD LOT 13	8.2		119,400	0	1,941
MCLEAN, NANCY FOLSOM	137-46 & 60 / WF,GL LOT,BLDGS	0.4		196,350	14	3,193
MCLELLAN & MCMAHON	137-18 / WF,RT 9,GL LOT,GARAGE	0.1		41,900	3	681
MCLELLAN & MCMAHON	137-19 / WF,NSR LOT	2.3		232,500	16	3,780
MCMAHON, TERRENCE S &	130-05 / RT 123/OFR LOT,BLDGS	3.3		175,550	0	2,854
MCNEMAR, ROBERT A	102-105 / HLS LOT S281	0.2		3,050	0	50
MCNEMAR, ROBERT A	102-72 & 73 / WF,HLS LOTS S234,S233	0.2		30,050	0	489
MCOSKER, TIMOTHY C & JANE D	119-25 / WF,JLD LOT 23,BLDGS	0.8		242,050	0	3,936
MCPADDEN, MICHAEL P &	106-12 / HLD LOT 310	3.0		15,300	0	249
MCPADDEN TRUST	106-20 / WF,HLD LOT,BLDGS	2.9		135,000	0	2,195
MCVEY, KENT A.	104-09 / WF,BUT LOT 3,BLDGS	1.1		101,450	0	1,650
MEADOWSEND TIMBERLANDS	413-06 / OLD KNE/CNCRD RD LAND		70.0	1,900	0	31
MEEHAN, TERRY D & MARTHA B	108-31 / HLD LOT 98	0.5		10,100	0	164
MEEHAN, TERRY D & MARTHA B	109-03 / HLD LOT 298	2.5		11,850	0	193
MEEHAN, TERRY D & MARTHA B	109-04 / HLD LOT 299	2.3		11,200	0	182
MELZMUF ROBERTA A	104-24 / WF,CARR LOT 5,BLDGS	0.4		91,750	0	1,492
MELZMUF ROBERTA A	104-25 / WF,CARR LOT 6,SHED	0.3		54,300	0	883
MERCER, LAURIE J	113-39 / WF, CARR ISLAND, BLDGS	1.7		111,700	0	1,816
MERCHANT, DORIS M	130-23 / WF,DB LOT,BLDGS	0.3		67,750	0	1,102
MEROLLA, STACEY & SALESKI,	421-09.1 / STAPLES LOT 1	5.1		76,850	0	1,250

TOWN OF STODDARD VALUATION AND TAXES

OWNER OF RECORD	TAX MAP # / DESCRIPTION	ACRES	CUR U ACRES	TOTAL VALUE	VLG DIST TAX	NET TAX
MERRIEWOOD VILLAGE, INC	103-01 / WF,HL LAND, 21 CTGS	34.0		837,350	0	13,615
MERRIEWOOD VILLAGE, INC	105-12 / WF,HL LOT,SHED	0.5		56,250	0	915
MERRILL,WILLIAM, CHARLOTTE,	409-01 / PROCTOR LAND (1/2 INT)		115.5	5,450	0	89
MEYER, MAUREEN A.	121-18 / FRMN LOT D	0.8		66,400	0	1,080
MEYER, MICHAEL F & MARY M	121-12 / WF,FRMN LOT 8,BLDG	0.3		61,450	0	999
MEYER, MICHAEL F & MARY M	121-13 / WF,FRMN LOT 9,BLDGS	0.6		160,150	0	2,604
MICHALEWICZ, JEANNETTE D.M.	131-19 / MRDGH LOT 3,BLDG	0.3		90,700	0	1,475
MICHAUD, BRIAN D. & POWER,	128-07 / RT 123 LOT,BLDGS	0.8		114,250	0	1,858
MIDDLETON, MARY ANN	129-12 / RT 123 LOT	0.7		2,950	0	48
MIGLIORE, JAMES	101-59 / WF,HLS LOT S39,BLDGS	0.3		78,850	0	1,282
MILLER, EDWARD H & SYLVIA A	122-09 / WHTY LOT 30B,BLDGS	0.7		70,150	0	1,141
MILLER ETAL, SYLVIA ANN	135-41 TO 43 / TFD LOTS (1/9 INT)			3,350	0	54
MILLER ETAL, SYLVIA ANN	135-44 & 45 / TFD LOT L9,BLDGS	0.1		49,500	0	805
MILLER ETAL, SYLVIA ANN	135-49 / BEACH (1/9 INT)			2,000	0	33
MILLER FAMILY TRUST c/o	132-01 / WF,IP LOT,BLDG	3.2		77,250	0	1,256
MILLER FAMILY TRUST c/o	132-09 / IP LOT	0.2		2,750	0	45
MINER, BONNIE L.	423-07 / LAND & BLDGS	4.8		48,600	0	790
MINER, BONNIE LEE	423-06 / BACKLOT OFF RT 9	1.0		2,100	1	34
MIXA, THOMAS	120-36 / HLA PARCEL A,BLDGS	7.8		73,900	0	1,202
MOE, RUTH H	135-34 / WF,TFD LOT K3,BLDGS	0.2		95,200	0	1,548
MOLESKY, ANTHONY T & ETHEL	134-21 / TFD LOT I7,BLDG	0.5		54,750	0	890
MOLESKY, ANTHONY T & ETHEL	134-28 / WF,TFD LOT I5A (ROW)	0.1		3,700	0	60
MOLINA, DONNA M.	133-19 / WF,TFD LOT E2,BLDGS	0.8		126,800	0	2,062
MONIZ, MARK	112-09 / HLD LOT 328	1.3		9,550	0	155
MONTINERI, PAUL & SONIA L	119-12 / SLE LOT B3-B5,B11B,B7,B8	1.8		16,450	0	267
MONTY, KEVIN & KIMBERELY	421-02 / GRAY LOT 2,BLDGS	8.0		116,050	0	1,887
MOONEY, JOHN F.	408-19 / RT 123 LOT,MH,SHED	2.0		60,400	0	882
MOONEY, WARREN F, JR.	408-10 / DOE RD LOT,MH,SHED	0.9		31,100	0	406
MOONEY, WARREN F, JR	408-18 / DOE RD LOT,MH,SHED	2.5		45,300	0	737
MOORE, DEBORAH J. ETAL	118-29 / HLD LOT 2	3.0		126,050	0	2,050
MORRIS, JAMES H. & SUSAN N.	108-23 / HLD LOT 249	2.2		15,600	0	254
MORRIS, JAMES H & SUSAN N	108-24 / HLD LOT 248	5.1		19,250	0	313
MORRIS, JAMES H & SUSAN N	403-01 / LAND-COPELAND RD	136.0		112,600	0	1,831
MORRIS, T. SCOTT & CINDY L.	117-22 / HLD LOT 54	4.0		15,750	0	256
MORTON, ROBERT W &	101-47 / WF,HLS S27,S28,BLDG	0.3		93,000	0	1,512
MOSES, ROBERT J. & GENA C.	112-16 / WF,HLD LOT 332	1.0		156,600	0	2,546
MOULTON, NANETTE L.	415-16.6 / WF,CGCP LOTS 5&6,BLDGS	5.3		224,850	0	3,656
MOWAT Revocable Trust, Jacqueline	120-13 / WF,FR LOT 9,BLDG	1.9		183,650	0	2,986
MOYNIHAN, TARA M.	135-20 / RT 123 LOT,BLDGS	0.2		62,550	0	1,017
MOYNIHAN, TARA M.	135-21 / LOT OFF RT 123	0.2		350	0	6
MUCKLE, ROBIN M.	127-38 / WF,AND RD PENN,BLDGS	1.1		160,250	0	2,606
MUNDY, DARYL L & SUSAN A	111-22 / HLD LOT 153,BLDG	2.0		17,850	0	290
MURDOCK, RICHARD W. &	137-47 & 59 / WF,GL LOT,BLDGS	0.4		186,050	13	2,925
MURPHY, EDWARD, JR, MARY E	139-45 / WF,GL LOT,BLDGS	0.3		142,500	10	2,317
MURPHY, EDWARD, JR, MARY E	424-22 / ATEN RD LOT	8.0		29,350	2	477
MURPHY, JAMES F & JUDITH A	113-68 & 69 / LTBY LOT L5,L4,BLDG	1.6		118,800	0	1,832
MURPHY, KEVIN R & SHERYL J	102-067 TO 069 / WF,HLS S237-S239,BLDGS	0.5		89,500	0	1,455
MURPHY, KEVIN R & SHERYL J	102-109 / HLS LOT S285	0.2		8,250	0	134
MURPHY, MARYELLEN &	102-35 TO 38 / HLS S101-S104,BLDGS	0.8		67,600	0	1,099
MURRAY, BEVERLY V &	112-20 / WF,HLD LOT 335,BLDGS	3.0		151,950	0	2,471
MURRAY, JOHN A & LISA	127-01 / WTNY RD LOT	3.6		24,550	0	399
MURRAY, ROBERT & BEVERLY	112-19 / WF,HLD LOT 1	1.0		58,450	0	950
MUTO, MICHAEL	116-29 / HLD LOT 95	2.1		11,450	0	186
MUTO, MICHAEL	116-30 / HLD LOT 94	2.0		13,800	0	224

TOWN OF STODDARD VALUATION AND TAXES

OWNER OF RECORD	TAX MAP # / DESCRIPTION	ACRES	CUR U ACRES	TOTAL VALUE	VLG DIST TAX	NET TAX
MUTO, MICHAEL	116-31 / HLD LOT 93	2.1		16,050	0	261
NASSAU, ARTHUR M	120-25 & 30 / HLA LOT 10	2.0		30,550	0	497
NASSAU TRUST, REBA L.	120-23 / WF,HLA LOT 2,BLDG	0.8		164,200	0	2,670
NELLIGAN, BRIAN & MARY	424-09 / ARKWD LOT 10	5.2		28,900	2	470
NELSON, CAROL A.	129-05 / MSR LOT,BLDGS	1.4		93,450	0	1,519
NELSON, MARK E, EARLC, &	113-21 / CARR LOT 8A,BLDGS	0.6		72,400	0	1,177
NELSON, STEPHEN R & PHYLLIS	113-65 / LTBY LOT L7, BLDG	1.2		77,750	0	1,264
NEW HAMPSHIRE, STATE OF	136-13 / DAM, ISLAND POND	0.5		700		0
NEW HAMPSHIRE, STATE OF	137-89 & 423-18 / RT 9 LOT	0.5		30,850		0
NEW HAMPSHIRE, STATE OF	407-05 / PITCHER MTN FIRE TOWER	5.0		27,150		0
NEW HAMPSHIRE, STATE OF	413-08 / "TWIN ARCH RESERVE"	0.8		4,050		0
NEW HAMPSHIRE, STATE OF	421-05 / RT 9 BUFFER LOT	0.5		17,400		0
NEW HAMPSHIRE, STATE OF	422-14 / RT 9 BUFFER LOT	1.2		3,850		0
NEW HAMPSHIRE, STATE OF	423-17 / RT 9 LOT, NEW STATE SHED	7.3		237,700		0
NEWBY, JOHN R. & RENEE I.	126-01 / OCR LAND	20.0		221,700	0	3,605
NICHOLAS, JOSEPH T &	126-10 / WF,DB LOT,BLDGS	0.6		47,750	0	776
NICHOLS, CHESTER	105-17 / WF,HL LOT,BLDGS	1.3		213,500	0	3,472
NICHOLS, CHESTER	105-31 / HL LOT	0.4		13,350	0	217
NICHOLS, MILDRED J	121-05 & 06 / WF,FRMN LOT 1,2,BLDGS	0.5		138,500	0	2,252
NICOLETTI, RICHARD A &	137-53 & 54 / WF,GL LOT,BLDG	0.6		168,000	12	2,732
NORCROSS, ARTHUR C & JOAN	137-75 / OFF NSR LOT	0.4		8,200	1	133
NORMANDIN, SHARON E	104-03 / WF,HL LOT, BLDG	0.2		58,550	0	952
NORTON, SARAH H & HANSON,	420-31 / RT 123 LOT, BLDGS	1.9		89,500	0	1,455
NUNES, AGOSTINHO N. & BAIR,	120-14.3 / B/P LOT 30.1	2.8		236,600	0	3,847
O'BRIEN, LINDA & JOHN V	109-11 / HLD LOT 256,BLDG	2.7		96,050	0	1,562
O'BRIEN, MAURICE E, JR	418-21 / MLE LOT 11B7U3	0.2		400	1	7
O'BRIEN, ROBERT V & ANN H	135-36.1 / WF,TFD LOT K1,BLDGS	0.2		139,250	0	2,264
O'BRIEN, ROBERT V. & ANNE	135-09.1 / RT 123 LOT	0.2		16,650		271
OFFENBERG, SERGEY P	115-59 & 60 / WF,SLE LOTS 36,37,BLDG	1.2		155,900	0	2,535
OKE, GARY R & REBECCA	117-11 / HLD LOT 20	1.4		12,700	0	207
OKE, GARY R & REBECCA	117-12 / SLE LOT 13,BLDG	0.9		58,000	0	943
OKE, GARY R & REBECCA	117-13 / HLD LOT 21	0.9		11,100	0	180
OKE, GARY R & REBECCA	117-14 & 15 / SLE LOT 11	1.8		15,100	0	246
OLSON, ALBERT F. & RENICE E.	102-99 TO 102 / HLS LOTS S275-S278	0.7		16,350	0	266
OLSON, BETSY N	134-42 / WF,JP LOT	0.4		12,200	0	198
OLSON, BETSY N &	135-22 & 23 / RT 1123 LOTS,BLDG	0.2		75,200	0	1,223
OPIDEE, MARIE E.	116-35 / HLD LOT 88 & 89	3.1		93,500	0	1,520
ORMON, M DALE & MARY J	101-97 TO 99 / WF,HLS S197A-S199,BLDG	0.5		139,900	0	2,275
OSENGA, WILLIAM, JR	412-08 / RT 9 LOT,BLDGS	4.0		55,400	0	801
OSTROWSKI, EDWIN J & VITA M	133-16 / WF,TFD LOT D6,BLDG	0.6		115,650	0	1,880
OSULLIVAN, TERESA A	121-07 / WF,FRMN LOT 3,BLDGS	0.4		122,600	0	1,993
OSULLIVAN, TERESA A	121-22.4 / FRE LOT 15	2.1		26,400	0	429
OUELLETTE, ROLAND W.	122-17 / WF,WHTY LOT 12,BLDGS	0.5		166,200	0	2,702
OUR, CHRISTOPHER & JANET M.	124-19 & 20 / WF,LSU LOTS12,13,BLDG	0.6		113,100	0	1,839
OUR, CHRISTOPHER & JANET M.	124-22 / WF,LSU LOT 14	0.3		41,800	0	680
OWNER UNKNOWN	403-03	4.8		8,825		0
P.R.T. REALTY, INC.	111-11 / SLE LOT 86	0.5		11,250	0	183
PAGE, LEANDER III	118-01 / WHTY LOT 40	3.4		22,300	0	363
PAGNIUCCI, DAVID J.	138-11 / WF,GL LOT,BLDGS	0.7		246,050	17	4,001
PAINE, RONALD E	126-04 / WF,DB LOT	0.4		2,750	0	45
PALMER, STEPHEN D. & KARLA	128-03 / 1834 HOUSE, LOT	4.4		152,000	0	2,472
PALMIERI, PATRICK	116-20 / HLD LOT 100	1.8		15,350	0	250
PALMIERI, PATRICK	116-21 / HLD LOT 99	1.6		12,300	0	200
PARADIS, ROLAND A.	107-12 / HLD LOT 303	7.6		25,750	0	419

TOWN OF STODDARD VALUATION AND TAXES

OWNER OF RECORD	TAX MAP # / DESCRIPTION	ACRES	CUR U ACRES	TOTAL VALUE	VLG DIST TAX	NET TAX
PARADIS, SUSAN L.	118-24 / WHTY LOT 36,MH,SHED	4.3		71,550	0	1,163
PARADISE VALLEY	418-01 / BACKLAND	17.0		17,850	0	290
PARADISE VALLEY	418-45 / MLE LOT 15B5U3,CAMP	0.1		10,000	1	163
PARADISE VALLEY	418-46 / MLE LOT 14B5U3,CAMP	0.1		1,350	1	22
PARKER, CATHERINE W	113-54 / LTBY LOT L14,BLDGS	0.7		84,550	0	1,375
PARKER, CATHERINE W	113-55 / LTBY LOT	0.3		8,450	0	137
PARKER, JAMES E	131-26 / MRDGH LOT 16,BLDGS	0.5		69,800	0	1,135
PARROT LIVING TRUSTS c/o Ted	132-16 / WF,M&A LOT 3,BLDG	1.4		141,050	0	2,293
PARROTT SR., KARL A	129-02 / MSR LOT,BLDGS	0.7		101,200	0	1,646
PARTELLO, PEGGY A.	117-25 / HLD LOT 57, BLDGS	2.2		92,500	0	1,504
PATNODE TRUST, DOROTHY A.	137-12 / WF,RT 9,GL LOT,BLDGS	0.1		92,200	3	1,499
PATNOE, DENIS M. & SANDRA M.	422-20.2 / PRATT LOT 2, MH	6.3		108,800	0	1,769
PATTERSON, RICHARD W &	127-32 & 33 / WF,AND RD LOTS,BLDGS	0.4		130,050	0	2,115
PATTERSON, RICHARD W. &	127-12 / AND RD LOT,BLDGS	0.6		27,400	0	446
PAULETTE, JAMES R & AMY E	118-37 / HLD LOT 10, BLDG	2.1		111,300	0	1,810
PEATE, KENNETH & LESLIE	106-04 / HLD LOT 304,BLDG	3.8		141,000	0	2,193
PEDRO, JOSEPH E, JR. & AMY	122-07 / WHTY LOT 28A,BLDGS	1.4		59,950	0	975
PEETS, KEVIN B. & DENISE A.	137-34 / SBR/NSR LOT,BLDG	0.1		84,200	6	1,369
PEFFERS, WILLIAM F &	102-088 / WF,HLS LOT S218,BLDGS	0.3		76,450	0	1,243
PELLEGRINO, DENNIS P	115-50 / MALLARD ISLAND, BLDGS	3.2		294,800	0	4,793
PELLETIER, Gerald M. & Barbara J.	411-13 / OAR LOT,BLDGS	5.1		75,000	0	1,220
PELLETIER, ROGER R & RENA C	115-56 / WF,SLE LOT 41,BLDG	0.4		198,650	0	3,230
PEPPIN, NORMAN A & LIANE S	101-03 & 04 / HLS S109 & S110,BLDGS	1.0		52,200	0	849
PERKINS, MICHAEL A. &	420-12 / RT 9 LAND, BLDGS	5.1		144,550	0	2,350
PERKS, WAYNE & JOANNE	113-48 / CARR LOT 13C, SHED	0.2		12,150	0	198
PERKS, WAYNE & JOANNE	113-50 / CARR LOT 14C, BLDGS	0.4		119,300	0	1,940
PERRIN, ROBERT A	415-13 / ADAMS LAND		45.0	3,600	0	59
PERRON, ROBERT F & SUZANNE	101-64 / WF,HLS LOT S43,BLDG	0.2		66,500	0	981
PERROTTI, DAVID R. & MARY K	101-33 / WF,HLS LOT S13,BLDG	0.2		71,450	0	1,162
PERRY, E RONALD & HANSON,	414-01 / DODGE LAND (1/2 INT) WITH HANSON		54.0	2,300	0	37
PERRY, MICHAEL S & JACKIE L	116-19 / HLD LOT 101	1.6		14,850	0	241
PETERSON, ALFRED C	408-22 / RT123 LAND,BLDGS	71.0		129,550	0	2,106
PFUNDSTEIN, GEORGE A	104-19 / WF,CARR LOTS 3,11A	0.4		96,800	0	1,574
PHALON, ROBERT W & PHYLLIS	121-08 / WF,FRMN LOT 4,BLDGS	0.3		120,300	0	1,956
PHANEUF, ROGER K.	123-05 / WHTY LOT 42	3.9		25,950	0	422
PHELAN, LINDA E & ALAN P	421-15 / BBR LAND	40.0		72,250	0	1,175
PHELPS, GEORGE L & FRANCES	126-72 / WF,RT 123 LOT,BLDG	0.5		121,650	0	1,978
PHELPS, GEORGE L & FRANCIS R	126-70 / WF,RT 123 LOT,BLDGS	0.5		76,700	0	1,247
PHELPS, JANETTE & TIMOTHY	420-32 / RT 123 LOT,MH,SHEDS	0.5		58,900	0	858
PHELPS, TIMOTHY & NORA	414-24 / O'NEIL LAND	3.0	105.0	102,300	0	1,663
PHILBRICK, STEVEN A &	419-10 / CNTY RD LAND,BLDGS	5.1	10.0	115,250	0	1,874
PHILLIPS, DAVID J.	135-41 TO 43 / TFD LOTS (1/9 INT)			3,350	0	54
PHILLIPS, DAVID J.	135-49 / BEACH (1/9 INT)			2,000	0	33
PHILLIPS, DAVID J.	135-53 / WF,TFD LOT L6,BLDGS	0.1		95,600	0	1,554
PHILLIPS, DAVID J.	135-54 / WF,TFD LOT L11	0.2		9,100	0	148
PHILLIPS, LAURA J	122-25 / WF,WHTY LOT 4,BLDG	1.4		128,600	0	2,091
PHILLIPS, WILLIAM D &	104-07 / WF,BUT LOT 1,BLDG	4.5		151,500	0	2,463
PHINNEY, JOSEPH T & ANNA M	108-06 / HLD LOT 283, BLDG	1.9		103,900	0	1,689
PHIPPARD, CHARLES R & LINDA	137-48 / WF,GL LOT,BLDG	0.3		143,350	10	2,331
PICARD, JACQUES L. & JULIE E.	112-15 / WF,HLD LOT 331,BLDG	1.2		163,100	0	2,652
PIDLIPCHAK, WILLIAM &	112-08 / HLD LOT 327	1.4		9,750	0	159
PIEHL, George F & Jeannemarie	411-01 / CPR/MST LAND,BLDGS	3.5	28.5	74,400	0	1,210
PIKE, RICHARD, SR.	115-33 & 34 / SLE LOT 55,54,BLDGS	0.6		48,800	0	793
PINCIARO, ANTHONY F. &	125-03 / ZR LOT	0.6		4,950	0	80

TOWN OF STODDARD VALUATION AND TAXES

OWNER OF RECORD	TAX MAP # / DESCRIPTION	ACRES	CUR U ACRES	TOTAL VALUE	VLG DIST TAX	NET TAX
PINCIARO, ANTHONY F &	125-08 / WF,ZR LOT,BLDG	0.9		145,050	0	2,359
PINNEY, EDWARD & BEVERLY	115-01 / SLE LOT 6,BLDG	0.5		50,250	0	817
PINNEY, EDWARD & BEVERLY	119-08 / HLD LOT 84	1.3		14,300	0	233
PISANI, JOSEPH J	112-07 / HLD LOT 326,BLDG	1.2		77,700	0	1,263
PLANTE, AVIS M E	106-13 / HLD LOT 309,BLDGS	2.8		60,350	0	656
PLAUT ESTATE, MARY H.	138-13 & 46 / WF,GL LOT,BLDGS	2.3		201,600	14	3,278
PLOTTS, GERALDINE M	401-01 / LOT-STODDARD/MARLOW TL	0.6		1,250	0	20
PLOTTS, GERALDINE M	408-13 / QUEEN ST LOT,SHED	4.5		6,850	0	111
PLOTTS, GERALDINE M	408-14 / QUEEN ST LOT	6.8		9,200	0	150
PLOTTS, GERALDINE M	408-15 / QUEEN ST LOT	20.9		6,900	0	112
PLOTTS, GERALDINE M.	408-28 / OFF RT. 123	1.6		2,400	0	39
PODOLSKE, JAMES & SUSAN	122-06 / WHTY LOT 28B,BLDGS	1.4		46,750	0	760
POLDERMAN, BRUCE L.	112-02 / HLD LOT 321	7.1		33,850	0	550
POLLARD, KENNETH A.	126-32 / WF,M&A LOT 5,BLDG	2.2		124,450	0	2,024
POLLOCK, JAMES R	125-27 / SHR LOT,BLDGS	1.2		64,700	0	1,052
POLLOCK, WILLIAM B. &	110-13 / HLD LOT 280	2.4		92,550	0	1,505
POLOCZANSKI FAMILY	126-62 / WF, STN RD LOT,BLDG	0.1		61,250	0	996
POLOCZANSKI FAMILY	126-63 / WF,STN RD LOT	0.1		36,200	0	589
POREMBA, EDWARD F &	119-31 / WF,JLD LOT 18,BLDGS	0.5		187,050	0	3,041
PORTERFIELD, JOHN M.	114-09 / WF,B&E LOT 7,BLDG	2.1		282,950	0	4,601
POST, ALAN R & GEOFFREY W	109-01 / HLD LOT 296	2.8		11,800	0	192
POTHIER, LEANDER S & AMY P	110-25 / HLD LOT 63	2.0		16,450	0	267
POTTER, PATTI A TRUSTEE	126-58 / WF,STN RD LOT 4,BLDG	0.1		75,050	0	1,220
POWER, HARRY R & BEVERLY A	408-01 / RT 123 LOT,BLDGS	3.0		162,200	0	2,637
POWER, HARRY R., M.P.P.	421-26 / BBR LAND,BLDG	2.0	18.0	76,450	0	1,243
PRACON, HELEN M	124-10 / WF,LSU LOT 5,BLDG	0.3		117,300	0	1,907
PRATT, BRADLEY C & BRIAN	422-20.3 / PRATT LOT 3 ANYTIME	5.0		115,050	0	1,871
PRATT, BRADLEY C &	422-03 / RT 9 LAND, BLDGS	1.0	14.5	173,900	0	2,828
PRATT, BRADLEY C & DENISE C	126-12 / RT 123 LOT,BLDGS	0.7		87,050	0	0
PRATT, BRADLEY C. & DENISE C.	134-13 / TFD LOT J12 & 13A	0.3		19,950	0	324
PRATT, BRADLEY C & DENISE C;	134-15 / TFD LOT J13	0.1		56,200	0	914
PRATT, BRADLEY C & DENISE C;	422-05 / RT 9 LAND, BLDGS	14.9		130,500	0	2,122
PRATT, BRIAN & SANDRA L	422-24 / MCCLURE BACKLAND	1.0	43.0	135,250	0	2,199
PRATT, CHARLES F	422-2.2 / RT 9	11.0		35,600	0	579
PRATT, CHARLES F & MARY M	422-01 / RT 9 LOT, BLDGS	5.1		133,850	0	2,176
PRATT REVOCABLE TRUST OF	137-10 / WF,RT 9,GL LOT,BLDGS	0.1		88,900	6	1,446
PRATT REVOCABLE TRUST OF	137-52 & 55 / WF, GL LOT (1/3 INT)	0.3		31,650	2	515
PRESCOTT, GREGG S & GAIL A	120-08.2 / WF,FRE LOT 11	1.5		68,850	0	1,120
PRESTON, GEORGE F	412-01 & 03 / OAR LAND,BLDGS	36.0		202,950	0	3,300
PRICE MD, TREVOR R P	136-20 TO 22 / WF,TFD LOTS A1,A2,A6A	0.9		71,550	0	1,163
PRICE MD, TREVOR R P	136-26 / TFD LOT A6	0.3		10,850	0	176
PRICE MD, TREVOR R P	413-2.2 / PARCEL B		47.4	1,600	0	26
PRICE TRUST, BEATRICE	134-18 / RT 123 LAND		11.1	300	0	5
PRICE TRUST, BEATRICE D.	133-01,2,3,4,5;134-44,45;136-1,2,3,4;	31.0	558.9	16,550	0	269
PRICE TRUST, BEATRICE D	136-14 / CRNR DR RN & TRLYN RD LOT	0.0		750	0	12
PRICE TRUST, BEATRICE D.	136-15 / CRNR DR RN & TRLYN RD LOT	0.3		1,550	0	25
PRICE TRUST, BEATRICE D.	136-33 & 35 / WF,TFD LOTS A12,B9	0.6		54,400	0	885
PRIEST NOMINEE TRUST,	103-06 / WF,HL LOT, BLDGS	3.3		209,200	0	3,402
PROCTOR, DANIEL C, TRUSTEE	101-20 / WF,HLS LOT S51,BLDGS	0.2		59,350	0	965
PROCTOR, DANIEL C, TRUSTEE	101-21 TO 23 / WF,HLS S2,S3,S4,BLDGS	0.9		136,850	0	2,225
PROHASKA, CHARLES R &	124-25 & 26 / LSU LOT 44,BLDGS	0.5		141,600	0	2,302
PROVOST, ROBERT & ARLENE M	115-05,06,10 / SLE LOTS 11,11A,12,BLDG	1.9		51,500	0	837
PROVOST, ROBERT & ARLENE M	115-08 / SLE LOT	0.3		500	0	8
PROVOST, ROBERT & ARLENE M	115-11 & 12 / SLE LOTS 14,14A	0.8		8,700	0	141

TOWN OF STODDARD VALUATION AND TAXES

OWNER OF RECORD	TAX MAP # / DESCRIPTION	ACRES	CUR U ACRES	TOTAL VALUE	VLG DIST TAX	NET TAX
PRUNIER, PAUL A & KATHLEEN	102-011 / HLS LOT S78A	0.3		15,000	0	244
PRUNIER, PAUL A & KATHLEEN	102-047 / WF,HLS LOT S65,BLDGS	0.5		190,500	0	3,098
PUBLIC SERVICE CO OF NH	127-52 / ELEC LINES,AND RD LOT			1,350,334	0	21,956
PURDON, GARETT E.	126-69 / RT 123 LOT,BLDGS	0.1		60,800	0	989
PURDON, ROBERT E & NANCY R	105-07 & 08 / WF,CARR TK 1,2,MARINA	0.1		48,550	0	789
PURDON, ROBERT E & NANCY R	105-24 / CARR TRK 3	0.0		550	0	9
PURDON, ROBERT E & NANCY R	105-45 / CARR TRK 4,BLDGS	1.5		156,450	0	2,544
PUTNAM, NATHAN & BARBARA	408-11.2 / DOE RD. LOT	6.3		79,050	0	1,285
PUTNAM, PATRICIA E	408-12 / DOE RD. LAND,BLDG	20.6		61,600	0	902
QUACKENBUSH, RICHARD &	105-05 / WF,CARR LOT 18,BLDGS	0.5		116,300	0	1,891
QUIMBY, JAMES C. & NANCY O.	122-30 / WF, LOT 25,BLDGS	0.2		83,650	0	1,360
QUIST, OLIVER P & MURIEL M	136-05 TO 07 / WF,TFD LOTS M6,M7,BLDGS	1.9		193,200	0	3,041
RADIMSKA, OLGA	135-03 / RT 123 LOT,BLDGS	0.1		46,400	0	754
RAFTER, ROSEMARY	138-08 / WF,GL LOT,BLDG	1.0		221,200	15	3,597
RAHILLY, GLEN J & DEBRA S	116-25 / HLD LOT 95A	2.2		3,300	0	54
RALLO, ANGELINA F	133-15 / WF,TFD LOT D5,BLDG	0.5		102,150	0	1,661
RAMIREZ, ROBERT R.	120-15 / HLA LOT 19	1.6		133,050	0	2,063
RASI, RONALD T & HELEN A	127-24 / WF,AND RD LOT,BLDGS	0.6		103,000	0	1,675
RAUDONIS, SOPHIE	421-22 / BBR LAND,BLDGS	23.0		52,400	0	852
RAUDONIS, SOPHIE	421-24 / BBR LOT	1.1		10,300	0	167
RAYMOND, STEPHEN A.	120-14.2 / B/P LOT 30	1.0	13.0	112,000	0	1,721
READ, JON & ANNETTE	420-13.2 / BLDGS ONLY (READ LAND)	2.3		53,750	0	874
READ, WALTER & JOAN	420-13.1 / RT 9 LAND,BLDGS	2.6	10.0	161,850	0	2,632
RECK, PAUL C & NANCY B	127-13 / AND RD LOT	0.7		17,150	0	279
RECK, PAUL C & NANCY B	127-14 / AND RD LOT	0.5		14,100	0	229
RECK, PAUL C & NANCY B	127-31 / WF,AND RD LOT,BLDG	0.5		126,150	0	2,051
REDFIELD, TEDD A.	109-02 / HLD LOT 297	2.1		10,250	0	167
REED, RAYMOND E	422-19 / RT 9 LAND, MH	16.0		59,800	0	972
REEKSTIN, GERTRUDE R &	139-28 & 33 / WF,CW LOTS,BLDGS	0.2		150,700	9	2,206
REGENSBURGER, BRIAN R &	108-26 / HLD LOT 241	1.1		12,300	0	200
REGINA, RICHARD	102-45 / WF,HLS LOT S63,BLDG	0.1		88,950	0	1,446
REILLY, EILEEN M	424-10 / ARK WD LOT 9	5.1		38,600	3	628
REILLY, EILEEN M	424-33 / ARK WD LOT 14	10.2		56,800	4	924
REILLY, STEVEN A	418-38 / MLE LOT 15B4U3,CAMP	0.1		20,550	1	334
REVICKI, ALBERT P & DELORES	109-08 / SDC LOT 267	1.7		16,150	0	263
REYNOLDS, ALAN P.	107-06 / HLD LOT 211	2.9		99,350	0	1,615
REYNOLDS, CHARLES A &	102-09 / HLS LOTS S77 & S78	0.4		86,650	0	1,409
REYNOLDS, ELMER A, JR	126-07 / WF,DB LOT	0.2		8,650	0	141
REYNOLDS, ELMER A, JR	126-08 / WF,DB LOT,BLDGS	0.7		45,850	0	746
RIBACK, JOHN W & MARY	101-62 & 63 / WF,HLS S42,S42A,BLDG	0.5		123,750	0	2,012
RICEOPPO, LAWRENCE E	115-20 / SLE BACK LOT 17A	0.5		700	0	11
RICHER, EVERETT	422-06 / OCR LAND, BLDG	2.6	155.1	86,600	0	1,408
RICHER, EVERETT	422-07 / OCR LAND, BLDGS	15.0	153.6	192,950	0	3,037
RICHMOND, CHARLES S. &	121-20 / CGHL LOT 1	5.0		58,050	0	944
RICHMOND, CHARLES S. &	121-21.1 / CGHL LOT 2	5.0		25,100	0	408
RIDEL, JEROME F. & KAREN T.	121-03 / WF, FRMN LOT,SHED	0.6		175,900	0	2,860
RIDEL, JEROME F. & KAREN T.	121-17 / FRMN LOT E	0.6		14,450	0	235
RIESENBERG, JEROME C &	419-04.1 / CNTY RD LOT, BLDG	2.0	10.1	190,000	0	3,089
RIESENBERG, JOHN J, JR &	421-06 / GRAY LOT 5,BLDGS	12.4		160,500	0	2,510
RINEHIMER, WILLARD C. JR. &	403-02 / MINNOTT SURVEY	15.8	365.0	43,600	0	709
RIPLEY, ELIZABETH K,	138-03 & 51 / WF,GL LOT,BLDGS	5.3		312,550	22	5,082
RIPLEY, ELIZABETH K.,	138-06 / NSR LOT	1.5		23,350	2	380
RIPLEY, SALLY	138-02 & 52 / WF,GL LOT,BLDGS	1.5		192,250	13	3,126
RISPOLI, ROBERT L. & SHARON	120-16 / HLA LOT 14	1.5		41,400	0	673

TOWN OF STODDARD VALUATION AND TAXES

OWNER OF RECORD	TAX MAP # / DESCRIPTION	ACRES	CUR U ACRES	TOTAL VALUE	VLG DIST TAX	NET TAX
RISPOLI, ROBERT & SHARON	120-17/HLA LOT 7,BLDG	0.8		85,150	0	1,385
RITCHIE, KENNETH & CAROLYN	132-15/WF,M&A LOT 2	0.9		51,000	0	829
RITCHIE, KENNETH H &	132-14/WF,M&A LOT 1,BLDGS	1.2		122,850	0	1,998
RITCHIE, KENNETH H &	132-17/M&A LOT 4	2.5		18,550	0	302
RIVERS, HAROLD, JR	118-13/WHTY LOT 23,SHED	0.6		19,600	0	319
RIVERS, TIMOTHY M & MARY E	113-64/LTBY LOT L8,BLDG	1.1		89,600	0	1,457
ROACH, WENDY W. ETAL	138-07/WF,GL LOT,BLDGS	1.2		227,550	16	3,700
ROBBINS, KEVIN M. & DEBRA L.	139-04 & 09/CW LOTS,BLDGS	0.3		98,250	7	1,598
ROBERTS, EVAN M & TRACY A	139-16 & 17/CW LOTS,BLDGS	0.3		119,150	8	1,937
ROBIDOUX FAMILY TRST %	137-42/SBR LOT,BLDGS	0.1		78,900	6	1,283
ROBINSON, DONALD J & JEAN M	110-14/HLD LOT 279,BLDG	1.7		79,550	0	1,293
ROBINSON, JAMES M. & NANCY	120-06/FR LOT 4,BLDG	1.5		145,500	0	2,366
ROBINSON, JAMES M. & NANCY	120-07/FR LOT 5	1.6		23,550	0	383
ROCKWELL, STEVEN	420-28/RT 123 LOT, BLDGS	3.1		136,150	0	2,214
ROENTSCH, E. GEORGE & MARY	126-64 & 65/WF,STN RD LOT,BLDGS	0.3		175,450	0	2,853
ROENTSCH, E. GEORGE & MARY	126-66/STN RD LOT	0.4		6,250	0	102
ROHR FAMILY TRUST	114-07/WF,HL LOT,BLDGS	0.2		76,300	0	1,241
ROHR FAMILY TRUST	114-10/SHRLOT	1.1		19,300	0	314
ROKES, STEPHEN J. & DIANA L.	420-17/OKCR LOT, BLDG	4.5		112,900	0	1,836
ROKES, STEPHEN J. & DIANA L.	420-27/OKCR LOT	0.4		900	0	15
ROKOSZAK, MYRON C & AMY S	411-11.7/SBA LOT 1	12.5		46,000	0	748
RONCAIOLI, LINH B.	113-14 & 15/WF,W&H LOTS 5,6,BLDG	0.7		175,750	0	2,858
ROPIECKI, ALLEN W. &	137-37/SBR LOT,BLDG	0.2		120,450	8	1,959
ROSA, ANTONIO & RAFAELA	112-01/HLD LOT 322	6.3		23,250	0	378
ROSEN, DANIEL D & ROYEA,	102-02 & 55/WF,MER LOT 2,BLDG	6.3		60,400	0	982
ROSEN, RICHARD S., WILLIAM S.	135-32/WF,TFD LOT K5,BLDGS	0.2		117,200	0	1,906
ROSLEY, THOMAS E	113-53/LTBY LOT L6,BLDGS	1.3		95,600	0	1,554
ROSPLOCH, JOHN M & JOANNE	116-16/HLD LOT 45	1.6		12,950	0	211
ROSS, DANIEL & WALLACE,	101-75/WF,HLS LOT S54,BLDGS	0.2		95,900	0	1,559
ROSS, PAMELA J.	419-12/CNTY RD LAND	16.9		187,250	0	3,045
ROSS, SCOTT, JESSE, KERI;	134-32/WF,RT 123 LOT,BLDGS	1.0		183,650	0	2,986
ROSS, WILLIAM F & KATHERINA	107-08/HLD LOT 209	1.4		11,100	0	180
ROTHMAN, DEBRA V & STEPHEN	137-24/BRD WF,SBR LOT,BLDGS	0.3		121,750	9	1,980
ROWAN, MELVYN & ARLENE	418-17/MLE LOT 9B7U1	0.1		300	0	5
ROWEHL, TIMOTHY E. & GRACE	125-17/WF,WLKR RD LOT,BLDG	0.4		103,150	0	1,677
ROWELL, ELIZABETH	137-17/WF,RT 9,GL LOT,BLDG	0.1		83,900	6	1,364
ROY, GORDON P	126-09/WF,DB LOT,BLDGS	0.2		44,650	0	626
ROY, LEONARD	135-24/RT 123 LOT	0.2		24,200	0	393
RUBINO, KAROLINA J &	118-32/HLD LOT 4,BLDGS	1.7		44,350	0	721
RUGGIERO, JAMES	131-21/MRDGH LOT 4,BLDGS	0.3		76,450	0	1,243
RUMRILL, ALAN F & KIMBERLY	410-07/SCHOOL ST LOT,BLDG	6.0		145,200	0	2,361
RUMRILL, FRANCES	135-39 & 40/TFD LOTS L8A,L9A,BLDG	0.6		108,900	0	1,771
RUMRILL, FRANCES P	415-36/WF,CP LOT	1.7		36,350	0	591
RUMRILL, FRANCES P	423-02/CONANT PASTURE,(CE)	6.4	92.6	2,900	0	47
RUMRILL, FRANCES P	423-04/BACKLD OFF NSR (CE)	11.3		9,550	0	155
RUMRILL, FRANCES P &	415-03 & 04/BACKLAND OFF CPR		94.0	1,450	0	24
RUMRILL, ROBERT R	415-02/BACKLAND	14.7		17,000	0	276
RUP, ROBERTA	113-71/LTBY LOT L1A	0.2		350	0	6
RUP, ROBERTA	113-74/LTBY LOT L1,BLDG	1.1		24,000	0	390
RUSSELL, DARRELL L	411-07 TO 09/MSR LOTS,BLDGS	1.2		69,300	0	1,127
RUSSELL, ROBERT A 2nd	137-29/SBR LOT,BLDGS	0.1		86,150	6	1,401
RYAN, TIMOTHY B & MICHELE	109-15/HLD LOT 259A	4.5		7,400	0	120
RYDER, DALE, WENDY &	116-17/HLD LOT 44	2.0		12,750	0	207
RYDER, DALE, WENDY &	116-18/HLD LOT 43	2.1		12,900	0	210

TOWN OF STODDARD VALUATION AND TAXES

OWNER OF RECORD	TAX MAP # / DESCRIPTION	ACRES	CUR U ACRES	TOTAL VALUE	VLG DIST TAX	NET TAX
RYLAND, LARRY B. & SARAH Y.	411-06 / MSR LOT,BLDGS	1.4		135,700	0	2,206
RYLANDER, WILLIAM & PATTI	101-67 / WF,HLS LOT S46,BLDG	0.2		59,750	0	972
SAINT LAWRENCE, PEARL H C/O	110-09 / HLD LOT 286A,BLDGS	1.6		28,200	0	459
SAINT LAWRENCE, PEARL H C/O	110-10 / HLD LOT 285	2.2		18,050	0	293
SAITAS, ALEXANDER J & ANNE	119-11 / SLE LOT B1	0.3		7,550	0	123
SALESKI, EDMOND & VIRGINIA	135-09 / RT 123 LOT,BLDGS	0.2		29,800	0	485
SALESKI, EDMUND J & VIRGINIA	135-10 & 11 / RT 123 LOTS,BLDGS	0.3		95,850	0	1,559
SALESKI, EDMUND J & VIRGINIA	135-33 / WF,TFD LOT K4 (ROW)	0.0		1,900	0	31
SANDERS, HELEN W	112-10 / WF,SNDRS TRK 1,BLDGS	3.0		144,450	0	2,349
SANDERS, HELEN WILLISTON	105-10 / WF,HL LOT,BLDG	0.5		25,550	0	415
SANDERS, HELEN WILLISTON	113-67 / HL LOT, BLDG	0.5		62,500	0	1,016
SANDERS, JEAN A.	113-35 / WF,CARR LOT 10,BLDGS	0.4		97,700	0	1,589
SANDERS, JEAN A	113-36 / WF,CARR LOT11	0.6		82,500	0	1,341
SANDERS, SANDY E	112-04 / WF,HLD LOT,BLDG	1.1		109,850	0	1,786
SANDERS, SANDY E.	112-05 / WF HLD LOT 324	1.9		46,000	0	748
SANTONOCETO, PHILIP, TRUST	101-26 TO 29 / WF,HLS S6 TO S9,BLDGS	1.2		142,550	0	1,993
SARCIONE, JOSEPH A & BONITA	127-07 / AND RD LOT,BLDGS	0.9		105,050	0	1,708
SARCIONE, SHANNON J.	132-10 / IP LOT	0.0		150	0	2
SARCIONE, SHANNON & TARYN	126-34 / OAR LOT,BLDG	0.6		95,900	0	1,559
SAWISKI, P PAUL & MARY	101-68 & 69 / HLS LOTS S47 & S48	0.5		135,350	0	2,201
SAWYER, BRIAN V	110-35 / HLD LOT 62	2.1		32,950	0	536
SAWYER, DAVID A & KATHLEEN	101-118 TO 121 / HLS LOTS S311 TO S314	0.7		15,100	0	246
SAWYER, DAVID A & KATHLEEN	101-84 & 85 / WF,HLS S212,S211,BLDGS	0.4		114,950	0	1,869
SAWYER, PHYLLIS	134-02 / TFD LOT J1	0.2		10,850	0	176
SAWYER,PHYLLIS C &	414-06.1 / CPR LAND,BLDGS	5.8	42.0	159,350	0	2,591
SAWYER,PHYLLIS C &	415-23.1 / WF,CP LOT	0.2		31,250	0	508
SAWYER,PHYLLIS C &	415-23.2 / WF,CP LOT	0.0		5,200	0	85
SCADDING, PATRICIA	414-22 / MILL RD LOT	4.5		9,500	0	154
SCADDING, ROBERT J. &	105-13 / WF,HL LOT,BLDGS	0.8		135,100	0	2,197
SCADDING, ROBERT J &	137-35 / NSR LOT,BLDGS	0.1		88,450	6	1,338
SCANLON, WILLIAM J. & JEANNE	126-44 / ZR LOT,BLDG	0.3		13,450	0	219
SCANLON, WILLIAM J. & JEANNE	126-49 / WF,ZR LOT,BLDGS	0.2		85,750	0	1,394
SCHELLENS, EDWARD J &	115-21 / SLE LOT 17	0.5		8,200	0	133
SCHERER, MARJORIE M. ETAL	115-51 / WF,HLD LOT 115B	1.1		63,300	0	1,029
SCHILLEMAT, EDWARD R &	102-07 & 08 / HLS LOT S75,S76,BLDG	0.3		36,750	0	598
SCHIMENZ, ROBERT	113-19 / WF,CARR LOT 7A,BLDGS	3.4		135,400	0	2,202
SCHLEY, FRED JAY	104-01 / WF,HL LOT,BLDGS	0.4		69,600	0	1,132
SCHLEY, FRED JAY	104-02 / WF,HL LOT,BLDGS	0.6		116,000	0	1,886
SCHLOSSER, LORRIE ETAL	139-35 / WF,GL ACCESS	0.0		1,000	0	16
SCHLOSSER, LORRIE ETAL	424-23 / ARKWD LOT 1	3.2		40,000	3	650
SCHREIBER, WILLIAM A &	127-43 & 44 / WF,AND RD LOT,BLDGS	0.5		129,250	0	2,002
SCHREIBER, WILLIAM A &	127-45 / AND RD LOT	0.3		7,800	0	127
SCOTT, JUDY & NATHAN, ALLEN	113-66 / LTBY LOT L6,BLDGS	1.3		71,950	0	1,170
SEAMAN, Robert F & Kathryn D	132-06 / WF,IP LOT,BLDG	0.6		57,800	0	940
SEAMAN, Robert F & Kathryn D	132-08 / IP LOT	0.1		800	0	13
SEARS, RICHARD T & CHRISTINE	120-04 / FR LOT 2	1.6		30,600	0	498
SEAVER, LANNEY R & JUDITH G	113-25 & 26 / CARR LOTS 12C\D,BLDG	0.5		145,300	0	2,363
SEAVER, LANNEY R & JUDITH G	113-49 / CARR LOT 13D,BLDG	0.2		26,300	0	428
SEAVERNS, MARK D.	105-14 / WF,HL LOT,BLDGS	0.3		106,550	0	1,733
SECCO, JOHN C	136-10 / WF,TFD LOT M3	0.6		49,300	0	802
SECCO, SUSAN M	125-13 / WLKR RD LOT,BLDG	1.2		67,000	0	1,089
SELINES, FELIX E & NATALIE B	117-08 / HLD LOT 42	1.4		11,400	0	185
SEMSEL, MARY E. ET AL	122-23 / WF,WHTY LOT 6,BLDGS	0.7		131,100	0	2,132
SERBENT, WALTER F & JANE K,	112-21 / WF,HLD LOTS 336,339,340,BLDG	8.1		169,100	0	2,650

TOWN OF STODDARD VALUATION AND TAXES

OWNER OF RECORD	TAX MAP # / DESCRIPTION	ACRES	CUR U ACRES	TOTAL VALUE	VLG DIST TAX	NET TAX
SEVEN TRUST, THE	115-66,67 & 84 / WF,HLD LOT 107A,107B	2.6		122,900	0	1,998
SEVERENCE, ALFRED T &	418-37 / MLE LOT 14B4U3	0.1		350	1	6
SHARAFINSKI, DOUGLAS & LISA	424-26 / ARK WD LOT 19	13.0		82,000	0	1,333
SHARKEY, ROBERT & EVE	137-20 / BRK WF,NSR/SBR LOT,BLDGS	0.3		113,050	8	1,838
SHAW, RICHARD J & ANITA L	121-21.2 / WF,CGHL LOT 3	5.0		62,750	0	1,020
SHEA, SHAWN C & SUSAN B	128-05 / RT 123 LOT,BLDGS	6.3		206,900	0	3,364
SHEPARD, SHARON E. &	127-30 / WF,AND RD PENN,BLDG	0.9		139,950	0	2,276
SHIA, WEI LEE & MARY K	113-59 / LTBY LOT L11,BLDGS	0.7		117,550	0	1,911
SICA, PAUL	110-07 / HLD LOT 287	1.0		12,850	0	209
SIEGEL, JEFF R & EILEEN B	116-12 / HLD LOT 49,BLDG	1.9		57,450	0	934
SIMBOLI, ANTHONY J.	136-43 / WF,TFD LOT B7,BLDGS	1.0		141,800	0	2,306
SIMINO, REGINALD J. & MARIAN	139-14 & 15 / CW LOTS,BLDGS	0.3		94,500	7	1,537
SIMONS, BRIAN W & LORI E	107-14 / HLD LOT 151	1.9		2,700	0	44
SIMONS, BRIAN W & LORI E	107-15 / HLD LOT 150	1.3		8,550	0	139
SIMONS, BRIAN W & LORI E	107-16 / HLD LOT 149	1.5		15,500	0	252
SIMONS, BRIAN W & LORI E	107-21 / HLD LOT 144	1.3		6,650	0	108
SIMONS, BRIAN W & LORI E	107-22 / HLD LOT 143	2.6		7,850	0	128
SINCLAIR, ALICIA G	113-57 / LTBY LOT L4,BLDG	0.7		70,100	0	1,140
SINDONI, ELIZABETH	111-20 / HLD LOT 131	1.6		14,450	0	235
SINDONI, ELIZABETH	111-21 / HLD LOT 132	1.0		12,000	0	195
SINDONI, ELIZABETH	111-27 / HLD LOT 158	1.6		14,500	0	236
SKIDMORE, ALFRED J.	138-37 / SPRCLD LOT 2,BLDGS	0.8		188,650	13	3,067
SKIDMORE, ALFRED J	138-38 / SPRCLD LOT 1,BLDG	0.7		152,250	11	2,476
SKIDMORE , MARK & PATRICIA	138-35 / SPRCLD LOT 4,BLDGS 1/2 IN	0.4		80,075	15	1,302
SKIDMORE, RICHARD & AMY J	138-35 / SPRCLD LOT 4,BLDGS 1/2 IN	0.4		80,075	15	1,302
SLAVIK, EVELYN	125-12 / SHR LOT	2.1		24,600	0	400
SLEPIAN, JEAN	127-04 / RT 123 LOT,BLDGS	4.4		100,400	0	1,633
SMALL, JAMES C, JR & PATRICIA,	139-27 & 34 / WF,CW LOTS	0.2		60,350	0	981
SMALLEY, JON M & GERALDINE	119-24 / WF,JLD LOT 24,BLDG	0.3		133,950	0	2,178
SMITH, CARL J & LINDA B	111-33 / HLD LOT 140	1.7		12,950	0	211
SMITH, DALE E & DEBORAH J	110-15 / HLD LOT 279A,BLDG	3.7		81,300	0	1,322
SMITH, DALE E & DEBORAH J	110-16 / HLD LOT 276B	2.6		800	0	13
SMITH, DALE E & DEBORAH J	110-17 / HLD LOT 278	2.3		2,300	0	37
SMITH, DALE E & DEBORAH J	110-18 / HLD LOT 277	2.5		12,700	0	207
SMITH, SANDRA	102-50 & 51 / WF,HLS S68,S69,BLDG	0.4		103,200	0	1,678
SMITH, WILFRED A	422-10 / RT 9 BACKLAND	48.0		35,700	0	580
SNOW, DANIEL W.	135-23.1 / RT 123 LOT,BLDG	0.1		71,350	0	1,160
SOCIETY FOR PROTECTION OF	415-07 / BACKLAND OFF CPR		67.0	1,200	0	20
SOCIETY FOR PROTECTION OF	105-43 / WF,CARR LAND		125.0	2,650	0	43
SOCIETY FOR PROTECTION OF	105-47 / LTBY LOT L16	1.1		26,200	0	426
SOCIETY FOR PROTECTION OF	404-01 / WILLIAMS FAMILY FOREST		379.0	6,100	0	99
SOCIETY FOR PROTECTION OF	405-05 / CHARLES PEIRCE RES,BLDGS	2.0	3,336.0	165,450	0	1,057
SOCIETY FOR PROTECTION OF	419-03.2;06.1;07.1;07.3 / DANIEL UPTON LAND		162.4	4,250	0	69
SOCIETY FOR THE PROTECTION	411-14.11 / SHR LAND,BLDG	0.2	114.4	3,350	0	54
SOCIETY FOR THE PROTECTION	415-01 / BACKLAND		77.0	1,300	0	21
SOCIETY FOR THE PROTECTION	415-06 / WF, CP LOT (4/5 INT)	1.9		19,320	0	314
SOFIELD, DAVID R & LISA	136-34 / WF,TFD LOT B1,BLDG	0.4		103,750	0	1,687
SPADARO, ANTHONY &	104-18 / WF,CARR LOT 4A,BLDGS	0.3		115,500	0	1,878
SPAKOWSKI, GEORGE & JANE	137-16 / WF,GL ACCESS LOT	0.0		1,450	1	24
SPAKOWSKI, GEORGE & JANE	137-81 / RT 9 LOT,BLDGS	0.1		41,700	3	678
SPENCER JR., RAYMOND M.	131-30 / MRDGH 18,19,MH,BLDG	0.8		44,350	0	721
SPENCER, WILLIAM C.	115-57 / WF,SLE LOT 40,BLDG	0.6		140,300	0	2,281
SPORNY, MARCIA LYNN	133-13 / WF,TFD LOT D3,BLDG	0.4		148,150	0	2,409
SPRAGUE, PETER E. & STACY D.	109-09 / HLD LOT 268	1.9		77,950	0	1,267

TOWN OF STODDARD VALUATION AND TAXES

OWNER OF RECORD	TAX MAP # / DESCRIPTION	ACRES	CUR U ACRES	TOTAL VALUE	VLG DIST TAX	NET TAX
SPRENKLE, DAVID A. & MARY A.	120-39/HLA PARCEL D	5.0		176,400	0	2,768
SPRUCELAND LIMITED	138-36/SPRCLD LOT 3,BLDG	0.9		221,250	15	3,598
SPRUCELAND OWNERS ASSOC,	138-39/SPRCLD BACKLOT 6	2.8		11,650	0	189
STAATS, ALBERT J	126-47/WF,ZR LOT,SHED	38.0		37,850	0	615
STAN, GLENN A & LUCY	131-44/MRDGH LOT 7,BLDGS	0.2		38,800	0	631
STARR, RICHARD R. & SUSAN	128-17/RT 123 LOT,BLDGS	8.9		145,800	0	2,371
STARR, RICHARD R. & SUSAN	135-28/WF,JP LOT (ROW)	0.0		2,550	0	41
STARR, RICHARD & SUSAN	135-13/RT 123 LOT,BLDG	0.4		53,850	0	876
STASIOWSKI, JOHN	421-24.1/BACKLAND OFF BBR	0.5		1,000	0	16
STATCHEN, RICHARD N JR. &	136-37/WF,TFD LOT B2	0.6		47,250	0	768
STEELE, ROGER L & JANET M	116-23/HLD LOT 97	2.1		10,150	0	165
STEEVES, PATRICIA B	123-10/WHTY LOT 50	5.2		7,000	0	114
STENERSEN, LESLIE R &	131-46 & 47/MRDGH LOT 8,BLDG	0.4		35,650	0	580
STENSON, KURT & KAREN	130-16/DBD LOT	5.0		18,950	0	308
STENSON, KURT & KAREN	130-17/WF,DB LOT,BLDG	0.3		46,250	0	752
STETSON, R GARY & JOAN P	138-10/WF,GL LOT,BLDGS	0.6		221,750	16	3,606
STEVENSON, LINDA	122-28/WF,WHTY LOT1,BLDGS	1.4		101,050	0	1,643
STODDARD CONGREGATIONAL	128-01/"CONGREGATIONAL CHURCH"	0.9		197,950		0
STODDARD CONGREGATIONAL	128-02/CHURCH LOT, RT 123	0.3		11,250		0
STODDARD MAIN CO	413-07/B/O, GARAGES			59,300	0	964
STODDARD MAIN CO	413-07 & 420-19.1, 21, 23,24/ROBB RES. LAND	32.0	1,468.2	178,150	0	2,897
STODDARD MAIN CO	420-15/RT 9 LOT	1.9		27,250	0	443
STODDARD, MARJORIE	135-35/WF,TFD LOT K2,BLDGS	0.2		79,750	0	1,297
STODDARD, TOWN OF	101-116 & 117/HLS LOTS S309,S310	0.4		8,900	0	0
STODDARD, TOWN OF	102-110 & 111/HLS LOT S286,S287	0.4		12,900	0	0
STODDARD, TOWN OF	103-12/HL LOT	0.5		11,900	0	0
STODDARD, TOWN OF	105-09/"MARINA LANDING"	0.2		61,650		0
STODDARD, TOWN OF	107-25/HLD LOT 213	1.2		15,350	0	0
STODDARD, TOWN OF	110-29/HLD LOTS 66 TO 69	6.0		33,950	0	0
STODDARD, TOWN OF	115-02/HLD LOT 83	1.3		10,450		0
STODDARD, TOWN OF	115-41/SLE LOT 43	0.4		8,150		0
STODDARD, TOWN OF	115-68/HLD LOT 120	1.1		11,900		0
STODDARD, TOWN OF	115-69/HLD LOT 119	0.9		12,100		0
STODDARD, TOWN OF	115-70/HLD LOT 118	0.8		11,000		0
STODDARD, TOWN OF	115-71/HLD LOT 117	1.0		11,700		0
STODDARD, TOWN OF	115-80/HLD LOT 110	1.0		9,400		0
STODDARD, TOWN OF	115-83/HLD LOT 107	1.2		12,400		0
STODDARD, TOWN OF	116-37/HLD LOT 87	1.6		15,600		0
STODDARD, TOWN OF	118-21/WHTY LOT 33,BLDG	2.3		32,100	0	0
STODDARD, TOWN OF	118-22/WHTY LOT 34	2.4		14,800	0	0
STODDARD, TOWN OF	118-53/HLD LOT 24,25,26 & 27	1.6		26,800	0	0
STODDARD, TOWN OF	119-43/WF,PENNINSULA	0.6		31,550		0
STODDARD, TOWN OF	125-15/WLKR RD,WATER ACCESS	0.0		1,950	0	0
STODDARD, TOWN OF	126-15/"OLD FIRE STATION"	0.1		30,550		0
STODDARD, TOWN OF	126-22/RT 123,POND ACCESS	0.4		5,800		0
STODDARD, TOWN OF	126-23/"FIRE STATION"	0.6		162,350		0
STODDARD, TOWN OF	127-05/"TOWN RECYCLING CTR"	0.9		54,900		0
STODDARD, TOWN OF	127-53/RT 123 "BOAT LANDING"	0.1		29,700		0
STODDARD, TOWN OF	128-04/"HISTORICAL SOCIETY"	0.2		34,750		0
STODDARD, TOWN OF	128-10/"TOWN HALL"	0.3		160,650		0
STODDARD, TOWN OF	129-04/PARK-GAZEBO	0.5		11,450	0	0
STODDARD, TOWN OF	129-07/FIRE POND MEADOW	0.7		5,500		0
STODDARD, TOWN OF	129-08/FIRE POND	0.4		1,050		0
STODDARD, TOWN OF	129-09/1834 LOT	0.3		2,800		0

TOWN OF STODDARD VALUATION AND TAXES

OWNER OF RECORD	TAX MAP # / DESCRIPTION	ACRES	CUR U ACRES	TOTAL VALUE	VLG DIST TAX	NET TAX
STODDARD, TOWN OF	129-13 / "DAVIS LIBRARY"	0.6		46,450		0
STODDARD TOWN OF	130-06 / OFR LOT,BLDG	0.4		28,350		0
STODDARD, TOWN OF	131-25.1 / RT 123 LAND	15.0		15,300		0
STODDARD, TOWN OF	134-08 & 09 / TFD LOTS J7 & J8	1.1		30,100	0	0
STODDARD, TOWN OF	134-10 & 11 / TFD LOTS J9 & J10	0.7		38,250	0	0
STODDARD, TOWN OF	134-12 / TFD LOT J11	0.2		10,900	0	0
STODDARD, TOWN OF	135-26 / "IP BOAT LANDING"	0.6		91,600		0
STODDARD, TOWN OF	137-23 / BRK WF,BACKLOT	0.0		1,700	0	0
STODDARD TOWN OF	408-13.1 / LOT OFF QUEEN ST	5.4		7,300		0
STODDARD, TOWN OF	408-29 / OFF RT. 123	0.9		1,400	0	0
STODDARD, TOWN OF	410-05 / J FAULKNER ELEM. SCHOOL	5.2		688,400		0
STODDARD, TOWN OF	414-23 / OFR LAND	5.7		1,700		0
STODDARD, TOWN OF	415-22 / "CP BOAT LANDING"	0.2		41,750		0
STODDARD, TOWN OF	418-07 / MLE LOT 11B4U1	0.1		250	0	0
STODDARD, TOWN OF	418-09 / MLE LOT 13B4U1	0.2		450	0	0
STODDARD, TOWN OF	418-12 / MLE LOT 16B4U1,BLDG	0.2		6,000		0
STODDARD, TOWN OF	418-40 / MLE LOT 6B6U3	0.1		15,050	0	0
STONE, FREDERICK G & MAUDE	101-82 & 83 / WF,HLS S214,S213,BLDG	0.4		98,300	0	1,598
STONE, JANE C.	137-44 & 62 / WF,GL LOT,BLDGS	0.5		184,850	13	3,006
STONE, MICHAEL SEAN & MARY	108-05 / HLD LOT 283A,BLDG	1.4		44,700	0	727
STONE, ROBERT I. & RITA G.	103-10.1 / WF, P/O HLS LOT S504, BLDGS	1.3		141,800		2,306
STONE, THEODORE J & KAROLA	117-10 / HLD LOT 33	1.7		11,600	0	189
STORY, BENTON H & ELIZABETH	131-06 / BACKLAND	16.0		13,800	0	224
STORY, BENTON H & ELIZABETH	131-13 / RT 123 LOT, FND	7.7		62,750	0	1,020
STORY, BENTON H & ELIZABETH	131-16 / WF,JP ACCESS	0.1		9,500	0	154
STRICKLAND, JAMES C. &	127-50 & 51 / WF,AND RD LOTS,BLDGS	0.5		100,100	0	1,628
STRONG, KRIS A.	101-60 / WF,HLS LOT S40,BLDG	0.4		78,300	0	1,273
STUCKY, FRANK T, III & LINDA S	116-01 / HLD LOT 31	2.4		17,450	0	284
STUCKY, FRANK T, III & LINDA S	116-02 / HLD LOT 30	1.8		12,550	0	204
STUCKY, FRANK T, III & LINDA S	116-08 / HLD LOT 25A	2.6		3,900	0	63
STUCKY, FRANK T, III & LINDA S	117-09 / HLD LOT 32,BLDGS	2.3		112,850	0	1,835
STYMEST, ARNOLD R. & MARY	127-06 / WF,RT 123 LAND,BLDGS	3.5	18.8	204,500	0	3,325
SUGALSKI, MARK T & RHONDA	116-14 / HLD LOT 47	1.8		101,250	0	1,646
SULKOWSKI, DAVID & SANDI	124-04 / WF,LSU LOTS 17,18	0.7		144,300	0	2,346
SULLIVAN, BARTHOLOMEW &	115-16 / SLE LOT 15,BLDG	0.9		55,750	0	906
SULLIVAN, HAROLD J &	131-36 & 37 / MRDGH LOTS 23,24, BLDGS	0.6		79,150	0	862
SULLIVAN, JOHN A. & ELYSE M.	119-15 / SLE LOT BIIA,BLDG	0.5		55,550	0	903
SUPPLE, SHAWN	414-29 / MSR LAND, BLDGS	9.2		157,650	0	2,563
SWAN, ROBERT & DENISE	136-11 & 12 / WF,TFD LOTS M1,M2,BLDGS	0.7		167,700	0	2,727
SWEENEY, LOIS B	415-05 / WF,CP LOT,BLDG	0.5		51,300	0	834
SWEENEY, SHIRLEY TRUSTEE	102-065 & 066 / WF,HLS S241,S240,BLDG	0.3		118,100	0	1,920
SWEENEY, SHIRLEY TRUSTEE	102-112 & 113 / HLS LOTS S288,S289	0.4		12,200	0	198
SWEET WATER TRUST % Sharon	104-11 & 404-02 / DODGE LAND,BLDGS	2.0	731.5	111,250	0	1,809
SWETT, HERBERT & MARY	120-38 / HLA PARCEL C,BLDGS	5.5		83,550	0	1,359
SWINGLE, PAUL C & BRYAN J	424-27 / ARKWD LOT 18	7.3		27,350	0	445
SYSYN, DAVID A	423-13 / RT 9 LOT	2.9		9,350	0	152
SZCZURKO, DANIEL J &	101-15 / HLS LOT S126	0.8		20,900	0	340
TABER, CHRISTIN	115-03 / HLD LOT 82	1.4		12,050	0	196
TABER, CHRISTIN	115-04 / HLD LOT 81	1.7		12,200	0	198
TABOR, RANDALL L & KATHRYN	102-57 & 58 / WF,MER 4 & 5A,BLDGS	0.8		165,350	0	2,689
TAFT, JAY L. & IRENE K.	136-09 / WF,TFD LOT M4,BLDGS	0.5		150,550	0	2,448
TARANTINO, GINO &	118-45 & 46 / JLD LOT 17	0.8		12,600	0	205
TAYLOR, BONNIE PRICE ETAL	133-21 / WF,TFD LOT E4	1.0		89,800	0	1,460
TAYLOR, BONNIE PRICE ETAL	134-05 / TFD LOT J4	1.3		26,200	0	426

TOWN OF STODDARD VALUATION AND TAXES

OWNER OF RECORD	TAX MAP # / DESCRIPTION	ACRES	CUR U ACRES	TOTAL VALUE	VLG DIST TAX	NET TAX
TAYLOR, BONNIE PRICE ETAL	419-13.2 / PARCEL A	2.5	23.0	750	0	12
TAYLOR, CAMILLE M.	108-09 / HLD LOT 274 & 276A	5.8		22,750	0	370
TAYLOR, CAMILLE M	108-11 / HLD LOT 275	3.1		23,600	0	384
TAYLOR, CAMILLE M.	108-16 / HLD LOT 270, BLDG	3.6		137,800	0	2,241
TAYLOR, CURTIS J & NANCY F	106-03 / HLD LOT 318, BLDG	3.2		130,350	0	2,119
TAYLOR, DONALD W	102-028 & 029 / HLS LOT S94,S95,BLDG	0.4		43,900	0	614
TAYLOR, TIMOTHY S &	418-53 / MLE LOT 11B5U1	0.2		550	1	9
TEDDER, JEAN ODELL; ETALS	102-53 / WF,HLS LOT S71,BLDG	0.3		95,100	0	1,546
TERRILL, JOHN W & AGNES C	122-32 & 33 / WF, LOT 27,28,BLDGS	0.9		125,400	0	2,039
THE NATURE CONSERVANCY	412-06.1, 06.2 & 06.3 / OAR/RT 9 LAND		272.0	3,400	0	55
THE NATURE CONSERVANCY	417-02,06,424-01,02,03,04 &05 / BACKLAND OFF		314.2	24,200	0	393
THERIAULT, IRENE B	113-31 / CARR LOT 12B	0.2		9,650	0	157
THERIAULT, IRENE B	113-32 / CARR LOT 12A,BLDGS	0.2		58,200	0	621
THOMAS, LINDA M. & LAURETTE	106-08 / HLD LOT 314,BLDGS	3.5		87,400	0	1,421
THOMAS, LINDA M & LAURETTE	111-09 / HLD LOT 223	0.4		5,150	0	84
THORNTON, ROLAND M & RUTH	131-01 / WF,DB LOT,BLDGS	0.7		55,250	0	898
THURROTT, IRVING J &	102-76 TO 79 / WF,HLS S227-S230,BLDGS	0.9		101,500	0	1,650
TODD, RICHARD J	127-15 TO 17 / AND RD LOTS	0.5		13,150	0	214
TOLE FAMILY TRUST	139-01 & 41 / WF, CW LOTS,BLDG	0.2		111,000	8	1,805
TOMPKINSON, RENE' H &	104-14 / WF,CARR LOT	0.2		2,250	0	37
TOMPKINSON, RENE' H &	104-15 / WF,CARR 6A/B,5A/B,BLDGS	1.3		141,650	0	2,303
TOWNSEND TRUST, PATRICIA A.	119-26 / WF,JLD LOT 22,BLDG	0.9		140,750	0	2,289
TRACHY, EDWARD L. & CECILIA	134-38 / WF,TFD LT J14,J14A,BLDGS	0.2		97,800	0	1,590
TRACHY, EDWARD L. & CELILIA	134-03 / TFD LOTS J2,J3	1.2		39,350	0	640
TRAINA, MARGARET W	415-16.4 / WF,CGCP LOT 4,BLDGS	2.3		262,800	0	4,273
TREAT, REBECCA M.	415-17 / WF,CP LOT,MH	0.3		53,000	0	862
TREAT, REBECCA M.	415-18 / WF,CP LOT,BLDG	0.5		99,000	0	1,610
TREMBINSKI,THEODORE &	135-41 TO 43 / TFD LOTS (1/9 INT)			3,350	0	54
TREMBINSKI, THEODORE &	135-48 / WF,TFD LOT L3,BLDG	0.3		94,000	0	1,528
TREMBINSKI, THEODORE &	135-49 / BEACH (1/9 INT)			2,000	0	33
TREVBEA PRICE TRUST #1 C/O	134-35 / WF,RT 123 LOT	0.2		7,750	0	126
TREVBEA PRICE TRUST #1 C/O	134-37 / WF,TFD LOT J15,BLDGS	0.4		137,250	0	2,232
TRINCERI, ROBERT F & DENISE	103-03 / WF,ATK LOT II	5.0		215,500	0	3,504
TRUESDELL, MIRIAM C	125-07 / WF,ZR LOT,BLDG (37.5%)	0.1		28,350	0	461
TSEN, MENG CHI & FRANCIS,	129-11 / RT 123 LAND,BLDGS	2.0	32.4	225,550	0	3,667
TUCKER, STEPHEN L. &	103-04 / WF,ATK LOT III	5.4		58,900	0	958
TUKIANEN, DAVID R. & GAIL A.	101-13 & 14 / HLS LOT S119, S118	0.9		22,900	0	372
TUKIANEN, DAVID R. & GAIL A	101-30 / WF,HLS LOT S10	0.8		175,000	0	2,846
TURMAIL, JUDITH P	103-16 / WF,HLS LOT S801	0.3		36,700	0	597
TURNER, KENNETH B, JR & JOAN	112-13 / WF,HLD LOT 329,BLDGS	1.0		162,750	0	2,646
TURNER, MICHAEL L & SOLVEIG	118-59 / HLD LOT 13,BLDG	1.2		57,850	0	941
TURNER, MICHAEL L & SOLVEIG	118-60 / HLD LOT 12	1.2		10,900	0	177
TUTHILL, JOHN G; TRUSTEE OF	402-02 / LAND-STDDRD/WSHNGTN TL	672.0		298,200	0	4,849
TUTTLE, DORIS L	134-19 / TFD LOT I5,BLDG	1.4		85,650	0	967
TUTTLE, DORIS L	134-20 / TFD LOT I6, BLDG			24,950	0	406
TUTTLE, DORIS L	134-25 / WF,TFD LOT I8A (ROW)	0.0		3,350	0	54
TUTTLE, DORIS L	134-26 / WF,TFD LOT I7A (ROW)	0.0		3,350	0	54
UNDERWOOD, MICHAEL K., JR	121-22.2 / FRE LOT 19	2.8		107,800	0	1,753
URBAN, ROBERT J & PATRICIA A	107-19 / HLD LOT 146	2.0		77,850	0	1,266
VAILLANCOURT, DAVID	130-01 / RT 123 LAND,BLDGS	10.8		146,800	0	2,387
VAILLANCOURT, DAVID L.	130-04 / OFR LOT,BLDGS	1.0		55,850	0	908
VAILLANCOURT, DAVID L	420-09 / LOT OFF RT 9,BLDG	3.3		32,700	0	532
VAILLANCOURT, LENA G	113-42 / WF,CARR LOT 14, BLDGS	0.7		139,600	0	1,782
VAILLANCOURT, LEONARD &	420-08 / RT 9 LAND	11.0		16,650	0	271

TOWN OF STODDARD VALUATION AND TAXES

OWNER OF RECORD	TAX MAP # / DESCRIPTION	ACRES	CUR U ACRES	TOTAL VALUE	VLG DIST TAX	NET TAX
VALE, JOSEPH B. & CHRISTY N.	120-14.4 / B/P LOT 30.2	2.5		187,950	0	3,056
VAN MALDEN, JOHN C & CAROL	121-02 / WF,MANN TRK I,BLDG	7.5		190,900	0	3,004
VAN OLDEN, NICOLAI A.G. &	112-03 / WF,HLD LOT 323	5.2		56,800	0	924
VAN SCHAICK, JOSEPH P &	115-58 / WF,SLE LOT 38/39,BLDG	0.5		135,350	0	2,201
VAN SCHAIJIK, JULES &	424-16 / ARK WD LOT 5	5.3		27,700	2	450
VAN SCHAIJIK, KATHLEEN A.	424-32 / ARK WD LOT, BLDGS	14.5		198,850	0	3,233
VAN WICKLER, RICHARD N.	419-8.2 / CNTY RD LOT	3.5		123,900	0	2,015
VAUGHN, EDGAR L &	105-34 / W/S PWRLN RD	0.0		1,050	0	17
VAUGHN, EDGAR L, JR & HELEN	105-35 / WF,HL LOT,BLDG	0.2		55,100	0	896
VAUGHN, EDGAR L, JR & HELEN	105-37 & 38 / WF,CARR PARC I & II	0.8		25,200	0	410
VELKY, PAUL & ALICE	110-41 / SLE LOT 24	0.9		10,050	0	163
VELKY, PAUL & ALICE	110-42 / SLE LOT 23	0.9		10,050	0	163
VELKY, PAUL & ALICE	110-43 / SLE LOT 22	0.9		10,050	0	163
VELKY, PAUL & ALICE(1/2 INT.	131-27 / E/S MURDOUGH RD.	0.1		26,325	0	428
VERHEY, HUBERT C &	136-24 / WF,TFD LOT A8,BLDGS	0.3		89,400	0	1,454
VERHEY, JAN	136-18 & 19 / WF,TFD LOTS A3,A4,BLDG	0.6		131,550	0	2,139
VETOG, ELIZABETH A. & EDWIN	119-09 / HLD LOT 84A,BLDG	1.3		74,800	0	1,216
VEZEAU, ROBERT	134-30 / WF,TFD LOT I4,BLDG	0.6		128,800	0	2,094
VIGNEAU, CLARENCE W	415-19 / WF,CP LOT,BLDG	0.3		85,400	0	1,389
VITALE, CHRISTINE M, MARK &	115-54 / WF,HLD LOT 116A	1.3		76,000	0	1,236
VITALE, CHRISTINE M, MARK &	115-55 / WF,SLE LOT 42,BLDGS	0.3		85,500	0	1,390
VOLBERG, PETER H & ANGELA	119-27 / WF,JLD LOT 21,BLDGS	0.7		145,800	0	2,371
VOLBERG, PETER H & ANGELA	119-29 / WF,JLD LOT 20	0.5		44,150	0	718
VOLPINI, JOHN D.	135-12 / RT 123 LOT,BLDG	0.2		59,100	0	961
VON SNEIDERN, PETER &	419-11 / CNTY RD LOT,BLDG	5.2		82,900	0	1,348
WAGNER, DARRELL A & JOAN A;	124-36 / WF, KIMBALL ISLD,BLGS	2.9		187,150	0	3,043
WAGNER, DARRELL A & JOAN A;	124-37 / WF, ISLAND	0.1		6,250	0	102
WAGNER, JOAN A; ETALS	124-33 / WF,LSU LOT 22,BLDG	0.4		142,400	0	2,315
WALKER, KENNETH H & EDNA	125-18 / WF,WLKR RD LOT,BLDGS	0.4		124,900	0	2,031
WALLACE, EDWARD R. &	105-11 / WF,HL LOT	0.2		31,800	0	517
WALLACE, EDWARD R &	106-21 / WF,HLD LOT,BLDG	3.0		151,550	0	2,464
WALLACE, RICHARD E & JEAN M	105-18 / HL LOT	0.2		5,100	0	83
WALLACE, RICHARD E &	105-15 / WF,HL LOT,BLDGS	0.3		83,350	0	1,355
WALLACE, RONALD A. &	104-22 &23 / WF,CARR LOTS 1,2,BLDGS	0.5		266,050	0	4,326
WALLACE, WILLIAM K	127-46 / WF,AND RD LOT,BLDG	0.4		116,000	0	1,886
WALLACE, WILLIAM K & LEO J	420-14 / RT 9 LAND		27.0	2,550	0	41
WALLWORK, CRAIG R	115-27 / SLE LOT 61	0.5		8,100	0	132
WALTHER, MARGARET JOANNE;	136-36 / TFD LOT B10,BLDGS	0.6		60,550	0	985
WARD, FRED & RUTH	420-10 / RT 9 LAND		26.4	1,550	0	25
WARD, FRED & RUTH B.	421-12 / RT 123 LAND	4.8	85.4	178,000	0	2,894
WARD, RUTH B.	421-27 / RT 123 LAND		44.0	3,100	0	50
WARNER, ROBERT J	108-21 / HLD LOT 251,BLDG	2.9		106,000	0	1,724
WASHUTA FAMILY TRUST	115-43 & 44 / WF,SLE LOTS 55,56,BLDG	1.1		80,400	0	1,307
WASHUTA, JOHN R & DIANE	421-03 / GRAY LOT 3,BLDGS	14.8		123,000	0	2,000
WASLEY, RICHARD S. &	114-03 / WF,TLMN LOT 3,BLDGS	1.8		108,850	0	1,770
WASSERMAN, W. NEAL &	118-61 / HLD LOT 35	2.2		11,900	0	193
WATSON, JONATHAN A.	113-02 & 03 / W&H LOTS14,13,BLDGS	0.7		95,400	0	1,551
WATSON, JONATHAN A.	113-04 / W&H LOT 12	0.3		8,450	0	137
WATSON, JONATHAN A.	113-05 / W&H LOT 11	0.3		8,150	0	133
WATSON, LESTER E. & GORDON	102-061 & 062 / WF,HLS S245,S244,BLDG	0.4		86,350	0	1,404
WATSON, LESTER E. & GORDON	102-114 & 115 / HLS LOTS S290,S291	0.4		11,000	0	179
WATSON, RICHARD E. &	101-72 & 73 / WF,HLS S51,S52,BLDGS	0.8		142,250	0	2,313
WATT, CHARLES R & SHARON	418-110 / MLE LOT 8B2U2	0.2		400	1	7
WATT, CHARLES R & SHARON	418-111 / MLE LOT 7B2U2,MH	0.2		1,000	1	16

TOWN OF STODDARD VALUATION AND TAXES

OWNER OF RECORD	TAX MAP # / DESCRIPTION	ACRES	CUR U ACRES	TOTAL VALUE	VLG DIST TAX	NET TAX
WEAVER, DOROTHY E &	408-27 / RTE 123 LOT,BLDG	0.9		74,600	0	1,213
WEAVER, RICHARD D. &	408-20 / RT 123 LOT,BLDGS	0.5		109,550	0	1,781
WEAVER, WALLACE R &	130-10 / WF,OFR LOT	1.0		24,650	0	401
WEAVER, WALLACE R &	130-11 & 12 / WF,DB LOT,BLDGS	0.5		102,500	0	1,667
WEBBER, GLENN & TAMARA	414-07.7 / CPW LOT 7,BLDG	5.1		135,600	0	2,205
WEBER, MICHAEL A.(1/2 INT. W/	131-27 / MRDGH LOT 15,BLDGS	0.1		26,325	0	428
WEBSTER, DONALD R & JANICE	106-11 / HLD LOT 311	3.5		16,050	0	261
WEGIEL, HENRY W & MARY S	114-01 / WF,HL LOT, BLDG	5.1		183,850	0	2,989
WELCH, EDNA F & HOPKINS,	409-02 / BACKLAND	25.0		27,300	0	444
WELCH, EDNA F & HOPKINS,	409-03 / BACKLAND	63.8		41,500	0	675
WELCH, EDNA F. & HOPKINS,	416-03 / BACKLAND	18.0		24,900	0	405
WELCH, EDNA F & HOPKINS,	416-04 / BACKLAND	117.0		94,650	0	1,539
WELCH, EDNA F & HOPKINS,	416-06 / BACKLAND	35.0		36,000	0	585
WELCH, EDNA F & HOPKINS,	416-07 / BACKLAND	14.0		16,800	0	273
WELCH, EDNA F. & HOPKINS,	416-09 / BACKLAND	12.8		23,000	0	374
WELDON, LEONARD L. &	139-29 & 32.01 / WF,HEALY LOTS 27B	1.2		103,900	7	1,689
WELLS, GLYNN C & PATRICIA J	135-30 & 31 / WF,TFD LOTS K6,K7,BLDG	0.2		107,050	0	1,641
WENTWORTH, DAVID M.	105-20,21 & 28 / HL LOTS, BLDG	0.2		19,500	0	317
WENTWORTH, DAVID M.	105-29 / CARR LOT 1	0.1		1,450	0	24
WENTWORTH, DAVID M.	106-19 / WF,HLD LOT,BLDGS	2.1		111,000	0	1,805
WERNINGER REVOC TST, RALPH	137-80 / RT 9 LOT	0.3		13,900	0	226
WEST, ELIJAH J	421-29 / BACKLAND OFF RT 123	0.2		300	0	5
WESTBROOK, TERESA G.	111-34 / HLD LOT 141, BLDG	1.6		91,700	0	1,491
WESTON, WILLIAM T &	421-30 / BACKLAND OFF 123		35.0	1,600	0	26
WESTON, WILLIAM T &	421-32 / BACKLAND OFF 123	3.5		7,200	0	117
WETHERBEE, CALEB A &	107-04 / HLD LOT 212A	1.9		14,100	0	229
WETMORE, GEORGIA T &	137-03 / WF,RT 9,GL LOT,BLDG	0.0		12,950	0	211
WHEELER, JOHN L	138-28 & 29 / WF,GL LOT,BLDGS	0.3		205,300	14	3,238
WHEELER, MATTHEW S &	119-02 / HLD LOT 38	1.5		79,750	0	1,297
WHELIHAN, AUSTIN R.B.	113-52 / LOT, BLDGS	0.8		89,350	0	1,353
WHITCOMB, ROBERT ETAL	111-10 / SLE LOT 153	1.0		8,450	0	137
WHITE, QUENTIN & RITTA	417-01 / BOULDER RD LAND	14.6		33,400	0	543
WHITE, REGINALD A JR & POLLY	125-06 / WF,ZR LOT,BLDGS	0.7		114,050	0	1,854
WHITNEY, DONALD A, JR &	103-10 / WF,HLS LOT S504,BLDGS	1.5		228,350	0	3,713
WHITNEY, RICHARD &	405-01.2 / LAND OFF CHALET DR,BLDGS	2.0	79.0	99,150	0	1,612
WHITNEY, RONALD P &	110-39 & 40 / HLD LOT 58 &58A	4.2		92,300	0	1,501
WHITTEN, JANE A.	129-14.1 / RT 123 LOT,BLDGS	1.0		93,150	0	1,515
WICHLAND, DAVID P &	137-04 / WF,RT 9,GL LOT,BLDGS	0.0		42,900	3	698
WICHLAND, DAVID P &	137-05 / WF,GL ACCESS LOT	0.0		1,950	1	32
WIERENGA, RUTH C.	124-23 / WF,LSU LOT 15,BLDG	0.5		93,950	0	1,528
WILDER, ELIZABETH I	102-52 / WF,HLS LOT S70,BLDG	0.2		47,400	0	771
WILLARD Revocable Trust, William	413-05 / OAR LAND, BLDG	10.7		45,050	0	733
WILLIAMS, MARK A. & NINA J.	137-14 / WF,GL ACCESS LOT	0.0		2,700	1	44
WILLIAMS, MARK A. & NINA J.	137-15 / WF,GL ACCESS LOT	0.0		2,250	1	37
WILLIAMS, MARK A. & NINA J.	422-02.11 / RT 9 LAND, BLDGS	2.0	18.2	123,850	0	2,014
WILLIAMS, MARK A. & NINA J.	423-16 / SOUTH ST LOT	0.4		1,400	0	23
WILLIAMS, MARK & NINA	422-27 28 & 29 / SOUTH ST LD, BLDGS	5.6	88.5	126,900	0	2,063
WILLIAMS, RODNEY A & DALE F	419-06 / CNTY RD LOT,BLDGS	5.1		74,350	0	1,209
WILLIAMS, RODNEY & DALE	102-081 / WF,HLS LOT S225	0.2		27,600	0	449
WILLIAMS, RODNEY & DALE	420-22 / OKCR LAND, BLDGS	15.6		166,550	0	2,708
WILLISTON, HAMLIN L &	112-11 / WF,JONES ISLD,BLDGS	0.2		58,550	0	952
WILLISTON, HAMLIN L &	112-12 / WF,SNDRS TRK 2,BLDGS	2.8		152,400	0	2,478
WILSON, CRAIG F & SUSAN B	103-02 / WF,ATK LOT 1, BLDG	5.0		167,550	0	2,724
WILSON, DIANE P.	125-21 / WF,HL PENNINSULA	15.0		69,850	0	1,136

TOWN OF STODDARD VALUATION AND TAXES

OWNER OF RECORD	TAX MAP # / DESCRIPTION	ACRES	CUR U ACRES	TOTAL VALUE	VLG DIST TAX	NET TAX
WILSON REVOC. TRUST, HENRY	418-102/MLE LOT 4B3U2	0.2		400	1	7
WILSON REVOC. TRUST, HENRY	418-103/MLE LOT 5B3U2	0.2		400	1	7
WILSON, RICHARD F& MONE,	105-46/LTBY LOT L17, BLDGS	1.3		127,450	0	2,072
WILSON, STEVEN K.	121-01/WF,MANN TRK II,BLDG	3.0	10.7	158,350	0	2,575
WILSON, STEVEN K.	125-20/WF,WLKR RD LOT	12.5		83,200	0	1,353
WINTERBOTTOM REVOC. TRUST	125-16/WF,WLKR RD LOT,BLDGS	0.2		142,550	0	2,318
WINTERBOTTOM REVOC. TRUST	125-19/WLKR RD LOT,BLDGS	0.7		28,100	0	457
WIXON, BRUCE C & JOYCE A	137-45 & 61/WF,GL LOT,BLDGS	0.5		189,800	13	3,086
WOISLAW, WILLIAM A & LINDA	113-23 & 28/CARR LOTS 10C\D,BLDG	0.4		68,000	0	1,106
WOISLAW, WILLIAM A & LINDA	113-24 & 27/CARR LOTS 11C/D	0.4		18,700	0	304
WOLF CREEK INVESTMENTS LLC	422-25/RT 9 LOT	5.2		32,000	0	520
WOLFCREEK INVESTMENTS LLC	423-10/BACKLAND OFF RT 9	6.0	91.0	8,850	0	144
WOLFCREEK INVESTMENTS LLC	423-11/RT 9 LAND	11.0	187.0	17,600	0	286
WOLLAEGER, TIMOTHY J &	138-05/WF,GL LOT,BLDG	1.0		231,650	16	3,767
WOLLAEGER, TIMOTHY J &	138-48/NSR LOT	3.3		62,050	4	1,009
WOLLAEGER, TIMOTHY J &	138-49/NSR LOT	3.3		60,400	4	982
WOLLAEGER, TIMOTHY J &	138-50/BACK LOT	0.8		1,600	1	26
WOOD, FRANCES M, TRUSTEE	129-01/MSR LOT,BLDGS	1.2		115,150	0	1,772
WOOD, FRANCES M, TRUSTEE	129-03/MSR LOT	3.8		42,700	0	694
WOOD, FRANCES M, TRUSTEE	135-27/WF,TFD LOT K8,BLDGS	0.1		85,650	0	1,393
WOOD REALTY TRUST	410-02.1/CPR LAND, BLDG	28.4		231,350	0	3,762
WOOD, RITA A	118-25/WHTY LOT 37,BLDG	1.2		45,650	0	742
WOODBURY, JOHN H, III	137-41/SBR LOT,BLDGS	0.1		92,450	6	1,503
WOODS, DONNA LEE & BETTY	416-08/BACKLAND	2.1		3,150	0	51
WOODS, ROBERT P	139-22,23,39/WF,CW LOTS,BLDGS	0.4		124,750	9	2,028
WOODS, ROBERT P	139-40/WF,GL ACCESS	0.0		1,000	1	16
WOODS, SUSAN A. & PETER M.	133-22/WF,TFD LOT F1	0.7		152,450	0	2,479
WORTH, JOANN	134-01/RT 123 LOT	0.0		1,700	0	28
WORTH, JOANN	134-36/IP LOT (ROW)	0.0		1,400	0	23
WORTH, JOANN	135-25/RT 123 LOT,BLDG	0.2		78,200	0	1,272
WRIGHT, LAWRENCE B &	126-73/WF,RT 123 LOT,BLDG	0.1		46,600	0	758
WRIGHT, MICHAEL H & OLSON,	126-38/SHR LOT,BLDGS	0.5		131,850	0	2,144
WRIGHT, ROBERT J. ETALS	137-26/WF,GL LOT,BLDGS	0.2		107,200	8	1,743
WYMAN, MARTHA J & BAILEY	137-71/OFF NSR LOT	0.4		9,050	0	147
YAGLOU, WILLIAM E. & CARLA	136-27,28,30,31/WF,TFD A9,10,13,14,BLDG	1.5		153,000	0	2,488
YLITALO, THOMAS A & STACY A	422-04.2/CHMPY LOT 2	3.8		111,350	0	1,811
YOCONO, THOMAS F, JR &	138-25 & 32/WF,GL LOT,BLDGS	0.4		189,500	13	3,081
YOCONO, THOMAS F, JR &	423-03/BACKLAND OFF NSR	5.0	26.6	10,650	1	173
YOUNG, CHRISTIE E.	126-06/WF,DB LOT,BLDGS	0.4		52,900	0	860
YOUNG, KENNETH F. &	111-23/HLD LOT 154, BLDG	1.6		29,450	0	479
YOUNG, RUSSELL A	118-38/HLD LOT 11	2.1		10,450	0	170
ZAFFINO, SALVATORE D.	120-12/WF,FR LOT 8,BLDGS	1.5		261,500	0	4,252
ZAJAC, ROBERT	126-05/WF,DB LOT,BLDGS	0.5		63,950	0	1,040
ZAMARIPAS, MARIO & JUDITH M	137-21 & 22/BRK WF,SBR LOT,BLDGS	0.2		95,450	7	1,552
ZAMPANO, ROBERT A &	424-14/ARKWD LOT 6	5.4		25,300	2	411
ZELASNY, JOAN	130-02/RT 123 LOT	0.4		13,900	0	226
ZELLER, ANN B.	126-16/RT 123 LOT	0.4		7,400	0	120
ZELLER, ANN B.	126-17/RT 123 LOT,BLDGS	1.5		117,100	0	1,904
ZINN, FREDERICK A	125-09/WF,HL LOT,BLDGS	1.8		287,600	0	4,676
ZSCHAU, LEO F & ELIZABETH M	102-060/WF,HLS LOT S246,BLDGS	0.4		115,050	0	1,871

GRANITE LAKE VILLAGE DISTRICT
VALUATIONS AND TAXES

GRANITE LAKE VILLAGE DISTRICT VALUATION AND TAXES

OWNER OF RECORD	TAX MAP # / DESCRIPTION	ACRES	CUR U ACRES	TOTAL VALUE	VLG DIST TAX	NET TAX
AGATI, MARGARET E. ETAL	137-36 / SBR/NSR LOT,BLDGS	0.3		110,050	8	1,789
APRILE, ANTHONY J (COL) &	418-65 / MLE LOT 5B1U1	0.1		350	1	6
BARKER, GERALD B	418-10 / MLE LOT 14B4U1	0.2		450	1	7
BERGERON, KENNETH F	137-01 / WF,RT 9 GL LOT	0.0		2,300	1	37
BERGERON, KENNETH F	137-02 / WF,RT 9,GL LOT	0.1		8,800	1	143
CANTLIN, CYNTHIA JEAN	138-21 / WF,GL LOT,BLDG	0.2		104,900	7	1,706
CAPELLE FAMILY TRUST,	139-46 / WF,PRSLR LOT 17,BLDGS	2.7		545,850	37	8,876
CLIFFORD, TIMOTHY M	418-22 / MLE LOT 12B7U3	0.2		400	1	7
COSTIN, DAVID, JR & CLAIRE S	139-30 & 32 / WF,ARKWD LOTS,BLDGS	3.1		341,650	24	5,555
CRISMAN, JAMES H & PATRICIA	424-24 / ATEN RD LOT, BLDGS	6.2		206,650	14	3,260
DARDANI, NOEL H.	139-52 & 53 / WF,PRSLR LTS 10,11	1.0		67,900	5	1,104
DAVIS, JEFFERY A. & DAVIS,	138-19,20,40,41,42 / WF,GL ACCESS	0.8		171,200	12	2,784
DAVIS, JOHN R	139-21 / CW LOT,BLDGS	0.2		135,850	10	2,109
DEANGELIS, EDSON R.	139-24,25,37,38 / WF,CW LOTS,BLDGS	0.4		179,000	13	2,911
DESROSIERS, REED B. &	139-12 & 13 / CW LOTS,BLDGS	0.3		166,000	12	2,699
DIDONATO, JAMES A &	137-25 / BRK WF,SBR LOT,BLDGS	0.1		99,750	7	1,622
DRISCOLL, FRANCIS J JR &	137-74 / OFF NSR LOT,BLDGS	0.3		74,350	5	1,209
EADES, ROBERT A	138-09 / WF,GL LOT,BLDGS	1.0		223,800	16	3,639
EAGAN, JOSEPH T & MARGARET	138-12 / WF,GL ACCESS LOT	0.1		5,600	1	91
EAGAN, JOSEPH T & MARGARET	138-47 / NSR LOT,BLDGS	0.9		171,000	12	2,780
EMBREY, MARK & EMILY	424-19 / ARKWD LOT 2	28.4		41,500	3	675
ENGLUND, ROBERT J. &	139-47 / WF,PRSLR LOT 16,BLDG	1.6		362,150	25	5,889
ENZLER, MARIO & JULIE C/O J.	424-20 / ARKWD LOT, BLDG	9.5		133,000	3	2,163
EWING, JAMES D & RUTH D	138-14 & 45 / WF,GL LOT & LAND,BLDGS	11.7		358,700	25	5,832
FITZPATRICK, MARY E	424-25 / ATEN RD LOT, BLDG	20.3		76,750	5	1,248
FLANAGAN, HARRY G. III &	137-13 / WF,GL ACCESS LOT	0.0		2,250	1	37
FLANAGAN, HARRY G III &	137-84 / RT 9 LOT	0.5		23,850	2	388
FONTAINE, JEAN M	137-33 / SBR LOT,BLDGS	0.2		122,100	9	1,885
GALLUP, PATRICIA	137-82 / RT 9 LOT	0.7		19,500	1	317
GALLUP, PATRICIA	137-83 / RT 9 LOT	1.0		21,750	2	354
GALLUP, PATRICIA & MINARD,	137-76 / RT 9 LOTS	1.1		11,900	1	193
GANLEY, MARY M	418-122 / MLE LOT 4B5U2	0.3		750	1	12
GARNETT, GORDON A & JOAN	137-87 / RT 9 LOT,BLDG	2.3		155,300	2	2,425
GARNETT, GORDON A. &	137-11 / WF,RT 9,GL LOT,BLDGS	0.1		75,350	5	1,225
GATES, FAITH & JENNIFER J.	137-30 / SBR LOT,BLDGS	0.1		91,450	5	980
GAY TRUST, LOIS WEINGARTER	139-50 & 51 / WF,PRSLR LTS 12,13,BLDGS	1.4		164,600	12	2,676
GIANFERRARI, EDMUND A &	137-38 / SBR LOT,BLDGS	0.2		142,850	10	2,223
GILLESPIE, MARY H ESTATE	418-18 / MLE LOT 17B3U1	0.1		300	1	5
GLEBUS, MARY L	139-26 & 36 / WF,CW LOTS,BLDGS	0.2		133,100	9	2,064
GOODELL, DUANE E JR ETAL	137-63 / NSR LOT,BLDGS	0.7		169,750	12	2,760
GRUBE, EMILE; ESTATE	137-52 & 55 / WF,GL LOT (2/3 INT)	0.6		63,350	4	1,030
GUIDA, PHYLLIS	138-24 & 33 / WF,GL ACCESS & LOT,SHED	0.1		10,900	1	177
HALTER, JOHN D & DIANE G	137-68, 69 & 72 / NSR LOT,BLDGS	0.7		185,250	12	3,012
HAMILTON, PHILIP A & DONNA	137-50 & 57 / WF,GL LOT,BLDGS	0.9		234,600	16	3,815
HAMILTON, PHILIP A & DONNA	137-73 / 1/2 W/HODGDON NSR	0.1		2,925	1	48
HARMON, A VIRGINIA, TRUSTEE	137-65 / NSR LOT,BLDGS	0.8		203,250	14	3,205
HARPER, ANGELINE	137-49 & 58 / WF,GL LOT,BLDG	0.7		188,750	13	3,069
HASTINGS, DAVID M. &	137-40 / SBR LOT,BLDGS	0.2		114,050	8	1,854
HAYES, JOSEPH S & ARLENE C	138-26 & 31 / WF,GL LOT,BLDGS	1.3		235,600	16	3,831
HAYES, MICHAEL & SUSAN	138-27 & 30 / WF,GL ACCESS & LOT,BLDGS	1.0		149,200	10	2,426
HEALY, Donall & Joyce % Visual	418-100 / MLE LOT 2B3U2	0.2		450	1	7
HEALY, JANE F	424-07 / BACKLAND	10.0	98.0	10,850	1	176
HEALY, JANE F	424-15 / FARM LOT, BLDGS	33.3		515,200	36	8,377
HEALY, JENNIFER MARIE	424-17 / ARKWD LOT 4	7.3		35,150	2	572

GRANITE LAKE VILLAGE DISTRICT VALUATION AND TAXES

OWNER OF RECORD	TAX MAP # / DESCRIPTION	ACRES	CUR U ACRES	TOTAL VALUE	VLG DIST TAX	NET TAX
HEALY, NICHOLAS J	139-11/CW LOT,BLDGS	0.1		138,100	10	2,246
HILDRETH, ALICE	137-31/SBR LOT,BLDG	0.1		93,350	7	1,518
HILDRETH, WILLIAM L	137-32/SBR LOT	0.1		40,500	3	659
HILL, ROGER & CAROL	137-07/WF,GL ACCESS LOT	0.0		1,600	1	26
HILL, ROGER M.	137-09/WF,RT 9,GL LOT,BLDG	0.0		44,350	3	721
HILL, ROGER M & CAROL M	137-08/WF,GL ACCESS LOT	0.0		1,950	1	32
HILTZ, RONALD E	418-91/MLE LOT 4B4U2	0.2		450	1	7
HILTZ, RONALD E	418-92/MLE LOT 5B4U2	0.2		450	1	7
HODGDON, MARY S	137-073/1/2 W/HAMILTON	0.1		2,925	1	48
HODGDON, MARY S	137-27/GL WF,1/2 INT BEACH	0.6		34,250	2	557
HODGDON, MARY S	137-51 & 56/WF,GL LOT,BLDGS	1.1		213,700	15	3,475
HUDA, Petra A. & Kimberly A.	139-20/CW LOT	0.3		177,300	3	2,883
HYATT, JAMES & ALICE	424-12/ARKWD LOT 8	6.7		216,350	15	3,518
JOHNSON, JOHN P; ETALS	418-75/MLE LOT 9B7U2	0.2		400	1	7
JOHNSON, JOHN P; ETALS	418-76/MLE LOT 8B7U2	0.2		500	1	8
KINGSBURY, ROBERT W.	138-04/WF,GL LOT,BLDGS	2.1		226,300	16	3,680
LAFARGUE, FLORENCE W	137-39/WF GL,SBR LOT,BLDGS	0.2		154,650	9	2,108
LAFLAMME, ROGER E & CLAIRE	418-13/MLE LOT 18B4U1	0.2		400	1	7
LASKY, SYLVIA RHOMBERG &	137-79/RT 9 LOT	0.0		3,300	1	54
LAUBSHIRE, HELEN G., TRUSTEE	137-85/R9 9 LOT,BLDG	1.0		62,950	4	1,024
LAUBSHIRE, HELEN G. ,	137-86/RT 9 LOT	0.8		20,150	1	328
LAVIGNE, RANDOLPHE G. &	137-43/SBR/NSR LOT,BLDGS	0.1		77,650	5	1,263
LEFRANCOIS, JOHN M &	139-49/WF,PRSLR LOT 14,BLDGS	0.6		84,100	6	1,367
LIFRIERI, RITA A	418-113/MLE LOT 5B2U2	0.2		400	1	7
LIFRIERI, RITA A	418-114/MLE LOT 4B2U2	0.2		450	1	7
LOY, REINHARD S & OLIVIA M	139-03 & 44/WF,CW LOTS,BLDGS	0.2		114,850	8	1,867
MACALLISTER, JOHN & JOAN	138-22/WF,GL LOT,BLDGS	0.5		238,150	17	3,872
MADEN, ROBERT J	139-18 & 19/CW LOTS,BLDG	0.3		122,150	9	1,986
MAMMONE, VINCENT, ETALS	418-81/MLE LOT 2B7U2	0.2		450	1	7
MAMMONE, VINCENT, ETALS	418-82/MLE LOT 1B7U2	0.2		500	1	8
MARREN, JOHN J. JR.	138-34/SPRCLD LOT 5,BLDG	0.7		320,600	21	5,213
MAYNARD, PRISCILLA F	138-15-18,43,44/WF,GL LOTS & LAND,BLDGS	5.5		301,650	21	4,905
MCLEAN, NANCY FOLSOM	137-46 & 60/WF,GL LOT,BLDGS	0.4		196,350	14	3,193
MCLELLAN & MCMAHON	137-18/WF,RT 9,GL LOT,GARAGE	0.1		41,900	3	681
MCLELLAN & MCMAHON	137-19/WF,NSR LOT	2.3		232,500	16	3,780
MINER, BONNIE LEE	423-06/BACKLOT OFF RT 9	1.0		2,100	1	34
MURDOCK, RICHARD W. &	137-47 & 59/WF,GL LOT,BLDGS	0.4		186,050	13	2,925
MURPHY, EDWARD, JR, MARY E	139-45/WF,GL LOT,BLDGS	0.3		142,500	10	2,317
MURPHY, EDWARD, JR, MARY E	424-22/ATEN RD LOT	8.0		29,350	2	477
NELLIGAN, BRIAN & MARY	424-09/ARKWD LOT 10	5.2		28,900	2	470
NICOLETTI, RICHARD A &	137-53 & 54/WF,GL LOT,BLDG	0.6		168,000	12	2,732
NORCROSS, ARTHUR C & JOAN	137-75/OFF NSR LOT	0.4		8,200	1	133
O'BRIEN, MAURICE E, JR	418-21/MLE LOT 11B7U3	0.2		400	1	7
PAGNIUCCI, DAVID J.	138-11/WF,GL LOT,BLDGS	0.7		246,050	17	4,001
PARADISE VALLEY	418-45/MLE LOT 15B5U3,CAMP	0.1		10,000	1	163
PARADISE VALLEY	418-46/MLE LOT 14B5U3,CAMP	0.1		1,350	1	22
PATNODE TRUST, DOROTHY A.	137-12/WF,RT 9,GL LOT,BLDGS	0.1		92,200	3	1,499
PEETS, KEVIN B. & DENISE A.	137-34/SBR/NSR LOT,BLDG	0.1		84,200	6	1,369
PHIPPARD, CHARLES R & LINDA	137-48/WF,GL LOT,BLDG	0.3		143,350	10	2,331
PLAUT ESTATE, MARY H.	138-13 & 46/WF,GL LOT,BLDGS	2.3		201,600	14	3,278
PRATT REVOCABLE TRUST OF	137-10/WF,RT 9,GL LOT,BLDGS	0.1		88,900	6	1,446
PRATT REVOCABLE TRUST OF	137-52 & 55/WF, GL LOT (1/3 INT)	0.3		31,650	2	515
RAFTER, ROSEMARY	138-08/WF,GL LOT,BLDG	1.0		221,200	15	3,597
REEKSTIN, GERTRUDE R &	139-28 & 33/WF,CW LOTS,BLDGS	0.2		150,700	9	2,206

GRANITE LAKE VILLAGE DISTRICT VALUATION AND TAXES

OWNER OF RECORD	TAX MAP # / DESCRIPTION	ACRES	CUR U ACRES	TOTAL VALUE	VLG DIST TAX	NET TAX
REILLY, EILEEN M	424-10 / ARKWD LOT 9	5.1		38,600	3	628
REILLY, EILEEN M	424-33 / ARKWD LOT 14	10.2		56,800	4	924
REILLY, STEVEN A	418-38 / MLE LOT 15B4U3,CAMP	0.1		20,550	1	334
RIPLEY, ELIZABETH K,	138-03 & 51 / WF,GL LOT,BLDGS	5.3		312,550	22	5,082
RIPLEY, ELIZABETH K.,	138-06 / NSR LOT	1.5		23,350	2	380
RIPLEY, SALLY	138-02 & 52 / WF,GL LOT,BLDGS	1.5		192,250	13	3,126
ROACH, WENDY W. ETAL	138-07 / WF,GL LOT,BLDGS	1.2		227,550	16	3,700
ROBBINS, KEVIN M. & DEBRA L.	139-04 & 09 / CW LOTS,BLDGS	0.3		98,250	7	1,598
ROBERTS, EVAN M & TRACY A	139-16 & 17 / CW LOTS,BLDGS	0.3		119,150	8	1,937
ROBIDOUX FAMILY TRST %	137-42 / SBR LOT,BLDGS	0.1		78,900	6	1,283
ROPIECKI, ALLEN W. &	137-37 / SBR LOT,BLDG	0.2		120,450	8	1,959
ROTHMAN, DEBRA V & STEPHEN	137-24 / BRD WF,SBR LOT,BLDGS	0.3		121,750	9	1,980
ROWELL, ELIZABETH	137-17 / WF,RT 9,GL LOT,BLDG	0.1		83,900	6	1,364
RUSSELL, ROBERT A 2nd	137-29 / SBR LOT,BLDGS	0.1		86,150	6	1,401
SCADDING, ROBERT J &	137-35 / NSR LOT,BLDGS	0.1		88,450	6	1,338
SCHLOSSER, LORRIE ETAL	424-23 / ARKWD LOT 1	3.2		40,000	3	650
SEVERENCE, ALFRED T &	418-37 / MLE LOT 14B4U3	0.1		350	1	6
SHARKEY, ROBERT & EVE	137-20 / BRK WF,NSR/SBR LOT,BLDGS	0.3		113,050	8	1,838
SIMINO, REGINALD J. & MARIAN	139-14 & 15 / CW LOTS,BLDGS	0.3		94,500	7	1,537
SKIDMORE, ALFRED J.	138-37 / SPRCLD LOT 2,BLDGS	0.8		188,650	13	3,067
SKIDMORE, ALFRED J	138-38 / SPRCLD LOT 1,BLDG	0.7		152,250	11	2,476
SKIDMORE , MARK & PATRICIA	138-35 / SPRCLD LOT 4,BLDGS 1/2 IN	0.4		80,075	15	1,302
SKIDMORE, RICHARD & AMY J	138-35 / SPRCLD LOT 4,BLDGS 1/2 IN	0.4		80,075	15	1,302
SPAKOWSKI, GEORGE & JANE	137-16 / WF,GL ACCESS LOT	0.0		1,450	1	24
SPAKOWSKI, GEORGE & JANE	137-81 / RT 9 LOT,BLDGS	0.1		41,700	3	678
SPRUCELAND LIMITED	138-36 / SPRCLD LOT 3,BLDG	0.9		221,250	15	3,598
STETSON, R GARY & JOAN P	138-10 / WF,GL LOT,BLDGS	0.6		221,750	16	3,606
STONE, JANE C.	137-44 & 62 / WF,GL LOT,BLDGS	0.5		184,850	13	3,006
TAYLOR, TIMOTHY S &	418-53 / MLE LOT 11B5U1	0.2		550	1	9
TOLE FAMILY TRUST	139-01 & 41 / WF, CW LOTS,BLDG	0.2		111,000	8	1,805
VAN SCHAIJIK, JULES &	424-16 / ARKWD LOT 5	5.3		27,700	2	450
WATT, CHARLES R & SHARON	418-110 / MLE LOT 8B2U2	0.2		400	1	7
WATT, CHARLES R & SHARON	418-111 / MLE LOT 7B2U2,MH	0.2		1,000	1	16
WELDON, LEONARD L. &	139-29 & 32.01 / WF,HEALY LOTS 27B	1.2		103,900	7	1,689
WHEELER, JOHN L	138-28 & 29 / WF,GL LOT,BLDGS	0.3		205,300	14	3,238
WICHLAND, DAVID P &	137-04 / WF,RT 9,GL LOT,BLDGS	0.0		42,900	3	698
WICHLAND, DAVID P &	137-05 / WF,GL ACCESS LOT	0.0		1,950	1	32
WILLIAMS, MARK A. & NINA J.	137-14 / WF,GL ACCESS LOT	0.0		2,700	1	44
WILLIAMS, MARK A. & NINA J.	137-15 / WF,GL ACCESS LOT	0.0		2,250	1	37
WILSON REVOC. TRUST, HENRY	418-102 / MLE LOT 4B3U2	0.2		400	1	7
WILSON REVOC. TRUST, HENRY	418-103 / MLE LOT 5B3U2	0.2		400	1	7
WIXON, BRUCE C & JOYCE A	137-45 & 61 / WF,GL LOT,BLDGS	0.5		189,800	13	3,086
WOLLAEGER, TIMOTHY J &	138-05 / WF,GL LOT,BLDG	1.0		231,650	16	3,767
WOLLAEGER, TIMOTHY J &	138-48 / NSR LOT	3.3		62,050	4	1,009
WOLLAEGER, TIMOTHY J &	138-49 / NSR LOT	3.3		60,400	4	982
WOLLAEGER, TIMOTHY J &	138-50 / BACK LOT	0.8		1,600	1	26
WOODBURY, JOHN H, III	137-41 / SBR LOT,BLDGS	0.1		92,450	6	1,503
WOODS, ROBERT P	139-22, 23, 39 / WF,CW LOTS,BLDGS	0.4		124,750	9	2,028
WOODS, ROBERT P	139-40 / WF,GL ACCESS	0.0		1,000	1	16
WRIGHT, ROBERT J. ETALS	137-26 / WF,GL LOT,BLDGS	0.2		107,200	8	1,743
YOCONO, THOMAS F, JR &	138-25 & 32 / WF,GL LOT,BLDGS	0.4		189,500	13	3,081
YOCONO, THOMAS F, JR &	423-03 / BACKLAND OFF NSR	5.0	26.6	10,650	1	173
ZAMARIPAS, MARIO & JUDITH M	137-21 & 22 / BRK WF,SBR LOT,BLDGS	0.2		95,450	7	1,552
ZAMPANO, ROBERT A &	424-14 / ARKWD LOT 6	5.4		25,300	2	411

CURRENT USE LAND VALUATIONS AND TAXES

CURRENT USE LAND VALUATION AND TAXES

OWNER OF RECORD	TAX MAP # / DESCRIPTION	ACRES	CUR U ACRES	TOTAL VALUE	VLG DIST TAX	NET TAX
AADALEN, RICHARD J &	413-3.1 & 3.2 / TRACT 2 AND PARCEL C		227.2	4,350	0	71
ANDORRA FOREST	407-03 / BACKLOT		40.0	500	0	8
ANDORRA FOREST LIMITED	415-08 TO 11 / BACKLAND OFF CP		129.6	3,900	0	63
ANDORRA FOREST LP	407-01 & 02 / RTE 123 LAND		18.1	900	0	15
ANDORRA FOREST LP	410-06,09;415-14;417-03 / CPR/RT 123 LAND	26.8	9,132.3	1,139,300	0	18,525
ATHEARN, RUTH & CHANDLER,	420-11 / RT 9 LAND		50.7	6,900	0	112
ATHEARN, RUTH & CHANDLER,	420-16.1 / ROBB LAND		71.9	8,550	0	139
ATHEARN, RUTH & CHANDLER,	420-26 / ROBB LAND LOT LINE ADJ		17.0	1,600	0	26
BECKLEY, JESSIE I, ETALS	409-01 / PROCTOR LAND (1/2 INT)		115.5	5,450	0	89
BLAISDELL, JR. RAYMOND A. &	422-12 / RT 9 LAND, BLDGS	13.7	106.7	200,250	0	3,256
CAHILL, GEORGE F, JR (DR) &	410-08;411-10;414-10,13,14,15,16,19,20,25,26,27,31,	7.0	1,419.5	591,500	0	9,518
CAHILL, GEORGE F, JR (DR) &	419-04.2, 05.1 & 05.2 / ROBB LAND & BOYLE LD		27.9	1,700	0	28
CERBONE, MATTHEW B. &	422-15.1 / RT 9 LAND, BLDGS, MH	4.0	24.0	171,300	0	2,685
CLARK, DENNIS A. SR & CAROL	131-09 / W/S RTE 123, BLDG	2.0	42.0	125,350	0	2,038
CLARK, DENNIS & CAROL	131-10 / RT 123 LOT		0.4	50	0	1
CLINE, MARGARET B., TRUSTEES	419-07.2 / TARBOX RD LAND, BLDGS	2.0	31.8	118,500	0	1,927
DELUDE, RICHARD A.	421-16 & 25 / BBR LAND,		110.0	3,500	0	57
DRISCOLL, LINDA & CLYDE E	114-23 / GORE LOT 5	2.5	11.0	151,800	0	2,468
DUBE, RONALD R & JOYCE	101-12 / HLS LAND	3.3	42.8	7,950	0	129
DUHAMEL, CLAUDETTE E.	422-22 / RT 9 LAND		483.0	39,700	0	646
EATON, THOMAS	411-03 / E/S KINGS ST LAND, BLDGS	2.0	180.0	173,200	0	2,816
FAULKNER, ANNE H & KING,	417-05, 08 & 09 / BOWLDER RD LD, BLDGS	2.0	430.3	184,950	0	3,007
FAULKNER, CHARLES S. &	410-10 / W/S KINGS ST LAND		101.0	10,200	0	166
FIONDELLA, PAUL & CHARLA B	404-03 / DODGE LAND, BLDG	2.0	28.0	2,500	0	41
FISH, JILL E	421-28 / RT 123 LAND, BLDGS	2.2	36.0	114,700	0	1,865
FULLER, WAYNE & CARRIE	420-18 / OKCR LAND	0.7	10.0	108,250	0	1,760
GREEN CROW CORP	421-01 / GRAY LOT 1		7.1	350	0	6
GREEN CROW CORP	422-17 / BACKLAND OFF RT 9		257.0	9,400	0	153
GREEN CROW CORP	422-18 / BACKLAND OFF RT 9		17.0	200	0	3
GREEN CROW CORP	422-21 / TAYLOR-GREEN LAND		46.0	1,950	0	32
GUIDA, ALEXANDER S, III	424-21 / ATEN RD LAND		40.0	3,700	0	60
HANSON FAMILY TRUST 1/2	414-01 / DODGE LD 1/2 INT WITH RONALD		54.0	2,300	0	37
HARPER, MARK S & GLORIA	422-09 / RT 9 LAND, BLDGS	17.8	30.0	143,850	0	2,339
HAYES, CASEY J	420-03.3 / CNTY RD BACKLAND	2.0	33.3	5,550	0	90
HAYES, MICHAEL & SUSAN	420-06 / RT 9 LAND, SHED		39.1	2,900	0	47
HEALY, Donall & Joyce % Visual	418-02 / BACKLAND OFF CPR, BLDGS	412.3	353.7	218,300	0	3,550
HEALY, Donall & Joyce % Visual	418-05 / BACKLAND OFF CPR	11.0	123.0	15,500	0	252
HEALY, JANE F	424-07 / BACKLAND	10.0	98.0	10,850	1	176
HILL, ROGER M & CAROL M	422-02.12 / RT 9 LAND		41.5	4,250	0	69
HOFFMAN, JR. JOHN E. & JEAN	416-02 / BACKLAND		56.8	3,050	0	50
HOLDA, FELIX JOHN &	421-04 / GRAY LOT 4, BLDGS	2.2	11.1	169,250	0	2,752
KINGSBURY, MARY K	415-37 / WF, CP LAND		12.5	1,500	0	24
KINGSBURY, MARY K W, ETAL	415-12 / WF, CP LAND		61.0	5,800	0	94
LABROSSE, PEGGY A.	402-01 / LAND OFF KINGS' ST		94.0	6,400	0	104
LEYDEN, RICHARD F &	414-02, 03 & 415-33 / CPR LAND		132.0	2,050	0	33
LIGHTBODY, JOHN L JR &	405-01.3 / LAND-E/S DODGE FARM RD		88.0	5,800	0	94
MACEACHRAN, JOHN H. &	414-7.4 / CPW LOT 4		44.9	2,700	0	44
MAINE, CRAIGEN FAMILY	404-04 / DODGE LAND		118.0	9,550	0	155
MARSHALL, DONALD A.	422-08 / RT 9 LAND, BLDGS	5.5	42.0	129,700	0	2,109
MCKEON, LUCINDA	420-20 & 25 / OKCR LAND		71.0	9,425	0	153
MEADOWSEND TIMBERLANDS	413-06 / OLD KNE/CNCRD RD LAND		70.0	1,900	0	31
MERRILL, WILLIAM, CHARLOTTE,	409-01 / PROCTOR LAND (1/2 INT)		115.5	5,450	0	89
PERRIN, ROBERT A	415-13 / ADAMS LAND		45.0	3,600	0	59
PERRY, E RONALD & HANSON,	414-01 / DODGE LAND (1/2 INT) WITH HANSON		54.0	2,300	0	37

CURRENT USE LAND VALUATION AND TAXES

OWNER OF RECORD	TAX MAP # / DESCRIPTION	ACRES	CUR U ACRES	TOTAL VALUE	VLG DIST TAX	NET TAX
PHELPS, TIMOTHY & NORA	414-24 / O'NEIL LAND	3.0	105.0	102,300	0	1,663
PHILBRICK, STEVEN A &	419-10 / CNTY RD LAND,BLDGS	5.1	10.0	115,250	0	1,874
PIEHL, George F & Jeannemarie	411-01 / CPR/MST LAND,BLDGS	3.5	28.5	74,400	0	1,210
POWER, HARRY R., M.P.P.	421-26 / BBR LAND,BLDG	2.0	18.0	76,450	0	1,243
PRATT, BRADLEY C &	422-03 / RT 9 LAND, BLDGS	1.0	14.5	173,900	0	2,828
PRATT, BRIAN & SANDRA L	422-24 / MCCLURE BACKLAND	1.0	43.0	135,250	0	2,199
PRICE MD, TREVOR R P	413-22 / PARCEL B		47.4	1,600	0	26
PRICE TRUST, BEATRICE	134-18 / RT 123 LAND		11.1	300	0	5
PRICE TRUST, BEATRICE D.	133-01,2,3,4,5;134-44,45;136-1,2,3,4;	31.0	558.9	16,550	0	269
RAYMOND, STEPHEN A.	120-14.2 / B/P LOT 30	1.0	13.0	112,000	0	1,721
READ, WALTER & JOAN	420-13.1 / RT 9 LAND, BLDGS	2.6	10.0	161,850	0	2,632
RICHER, EVERETT	422-06 / OCR LAND, BLDG	2.6	155.1	86,600	0	1,408
RICHER, EVERETT	422-07 / OCR LAND, BLDGS	15.0	153.6	192,950	0	3,037
RIESENBERG, JEROME C &	419-04.1 / CNTY RD LOT, BLDG	2.0	10.1	190,000	0	3,089
RINEHIMER, WILLARD C. JR. &	403-02 / MINNOTT SURVEY	15.8	365.0	43,600	0	709
RUMRILL, FRANCES P	423-02 / CONANT PASTURE, (CE)	6.4	92.6	2,900	0	47
RUMRILL, FRANCES P &	415-03 & 04 / BACKLAND OFF CPR		94.0	1,450	0	24
SAWYER,PHYLLIS C &	414-06.1 / CPR LAND,BLDGS	5.8	42.0	159,350	0	2,591
SOCIETY FOR PROTECTION OF	415-07 / BACKLAND OFF CPR		67.0	1,200	0	20
SOCIETY FOR PROTECTION OF	105-43 / WF,CARR LAND		125.0	2,650	0	43
SOCIETY FOR PROTECTION OF	404-01 / WILLIAMS FAMILY FOREST		379.0	6,100	0	99
SOCIETY FOR PROTECTION OF	405-05 / CHARLES PEIRCE RES,BLDGS	2.0	3,336.0	165,450	0	1,057
SOCIETY FOR PROTECTION OF	419-03.2;06.1;07.1;07.3 / DANIEL UPTON LAND		162.4	4,250	0	69
SOCIETY FOR THE PROTECTION	411-14.11 / SHR LAND,BLDG	0.2	114.4	3,350	0	54
SOCIETY FOR THE PROTECTION	415-01 / BACKLAND		77.0	1,300	0	21
STODDARD MAIN CO	413-07 & 420-19.1, 21, 23,24 / ROBB RES. LAND	32.0	1,468.2	178,150	0	2,897
STYMEST, ARNOLD R. & MARY	127-06 / WF,RT 123 LAND,BLDGS	3.5	18.8	204,500	0	3,325
SWEET WATER TRUST % Sharon	104-11 & 404-02 / DODGE LAND,BLDGS	2.0	731.5	111,250	0	1,809
TAYLOR, BONNIE PRICE ETAL	419-13.2 / PARCEL A	2.5	23.0	750	0	12
THE NATURE CONSERVANCY	412-06.1, 06.2 & 06.3 / OAR/RT 9 LAND		272.0	3,400	0	55
THE NATURE CONSERVANCY	417-02,06,424-01,02,03,04 &05 / BACKLAND OFF		314.2	24,200	0	393
TSEN, MENG CHI & FRANCIS,	129-11 / RT 123 LAND,BLDGS	2.0	32.4	225,550	0	3,667
WALLACE, WILLIAM K & LEO J	420-14 / RT 9 LAND		27.0	2,550	0	41
WARD, FRED & RUTH	420-10 / RT 9 LAND		26.4	1,550	0	25
WARD, FRED & RUTH B.	421-12 / RT 123 LAND	4.8	85.4	178,000	0	2,894
WARD, RUTH B.	421-27 / RT 123 LAND		44.0	3,100	0	50
WESTON, WILLIAM T &	421-30 / BACKLAND OFF 123		35.0	1,600	0	26
WHITNEY, RICHARD &	405-01.2 / LAND OFF CHALET DR,BLDGS	2.0	79.0	99,150	0	1,612
WILLIAMS, MARK A. & NINA J.	422-02.11 / RT 9 LAND, BLDGS	2.0	18.2	123,850	0	2,014
WILLIAMS, MARK & NINA	422-27 28 & 29 / SOUTH ST LD, BLDGS	5.6	88.5	126,900	0	2,063
WILSON, STEVEN K.	121-01 / WF,MANN TRK II,BLDG	3.0	10.7	158,350	0	2,575
WOLFCREEK INVESTMENTS LLC	423-10 / BACKLAND OFF RT 9	6.0	91.0	8,850	0	144
WOLFCREEK INVESTMENTS LLC	423-11 / RT 9 LAND	11.0	187.0	17,600	0	286
YOCONO, THOMAS F, JR &	423-03 / BACKLAND OFF NSR	5.0	26.6	10,650	1	173

TAX INFORMATION

TAX RATES - PER $1,000.00 ASSESSMENT

	1993	1994	1995	1996	1997	1998	1999	2000	2001	2002
TOWN	1.59	2.33	2.32	2.15	2.10	1.88	1.66	1.44	1.55	3.06
SCHOOL	5.71	5.30	5.23	5.67	5.78	6.79	4.08	3.28	4.46	4.82
COUNTY	1.69	1.73	2.10	1.91	2.03	2.12	2.00	2.15	2.55	2.52
State Education Tax	0	0	0	0	0	0	5.65	5.63	5.70	5.86
TOTAL TAX	$8.99	$9.36	$9.65	$9.73	$9.91	$10.79	$13.39	$12.50	$14.26	$16.26

GRANITE LAKE VILLAGE DISTRICT

1993	1994	1995	1996	1997	1998	1999	2000	2001	2002
.15	.23	.11	.16	.11	.11	.10	.10	.07	.07

EQUALIZATION RATE

1993	1994	1995	1996	1997	1998	1999	2000	2001	2002
123%	118%	130%	120%	113%	117%	114%	97%	104%	86.9%

Equalization Rate: Each year the Selectmen complete a report for the Department of Revenue Administration. This report lists all the properties sold in Stoddard for the past year with the sale price. The Selectmen must report the Assessed Valuation of the property and note if the sale was between family members or in some other way not qualified as a market value sale. Based on this information, the Department of Revenue Administration calculates the percentage of Assessed Value to Market Value.